

YAVAPAI RANCH WEST

EXCLUSIVE LISTING | PRESCOTT, ARIZONA

LOCATION Property is located just outside of Prescott, Arizona

PRICE Upon Request

SIZE ±17,544 deeded acres

COMMENTS

- Within the Prescott National Forest
- Borders State, USFS and private land
- Close proximity to Juniper Mesa Wilderness Area
- Wildlife, privacy, beautiful scenery and vistas Juniper and Pine forest
- Unique offering

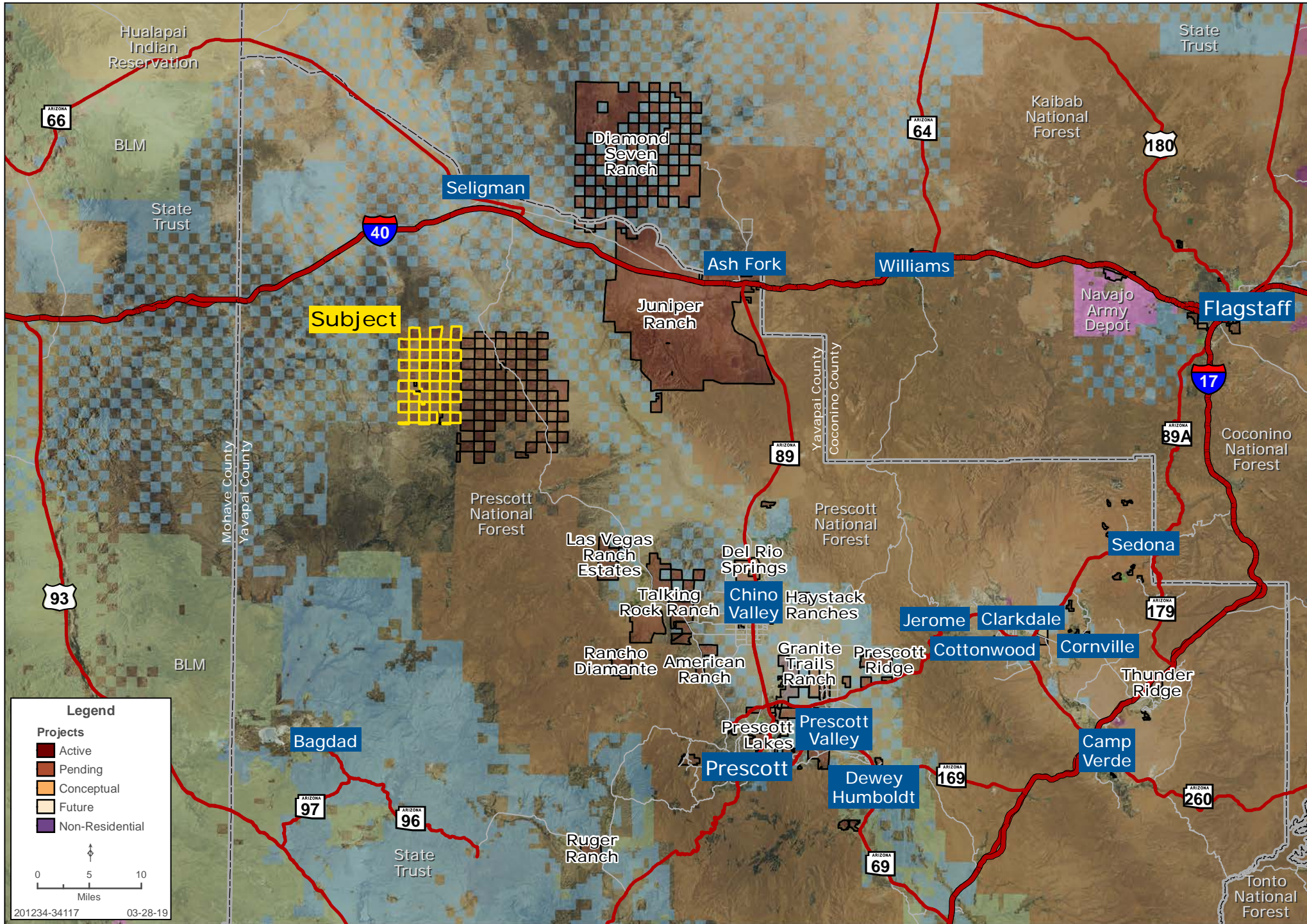
Pete Johnson | pjohnson@landadvisors.com

4900 North Scottsdale Road, Suite 3000, Scottsdale, Arizona 85251 ph. 480.483.8100 | www.landadvisors.com

The information contained herein is from sources deemed reliable. We have no reason to doubt its accuracy but do not guarantee it. It is the responsibility of the person reviewing this information to independently verify it. This package is subject to change, prior sale or complete withdrawal. AZYavapai201234 - 5.29.19

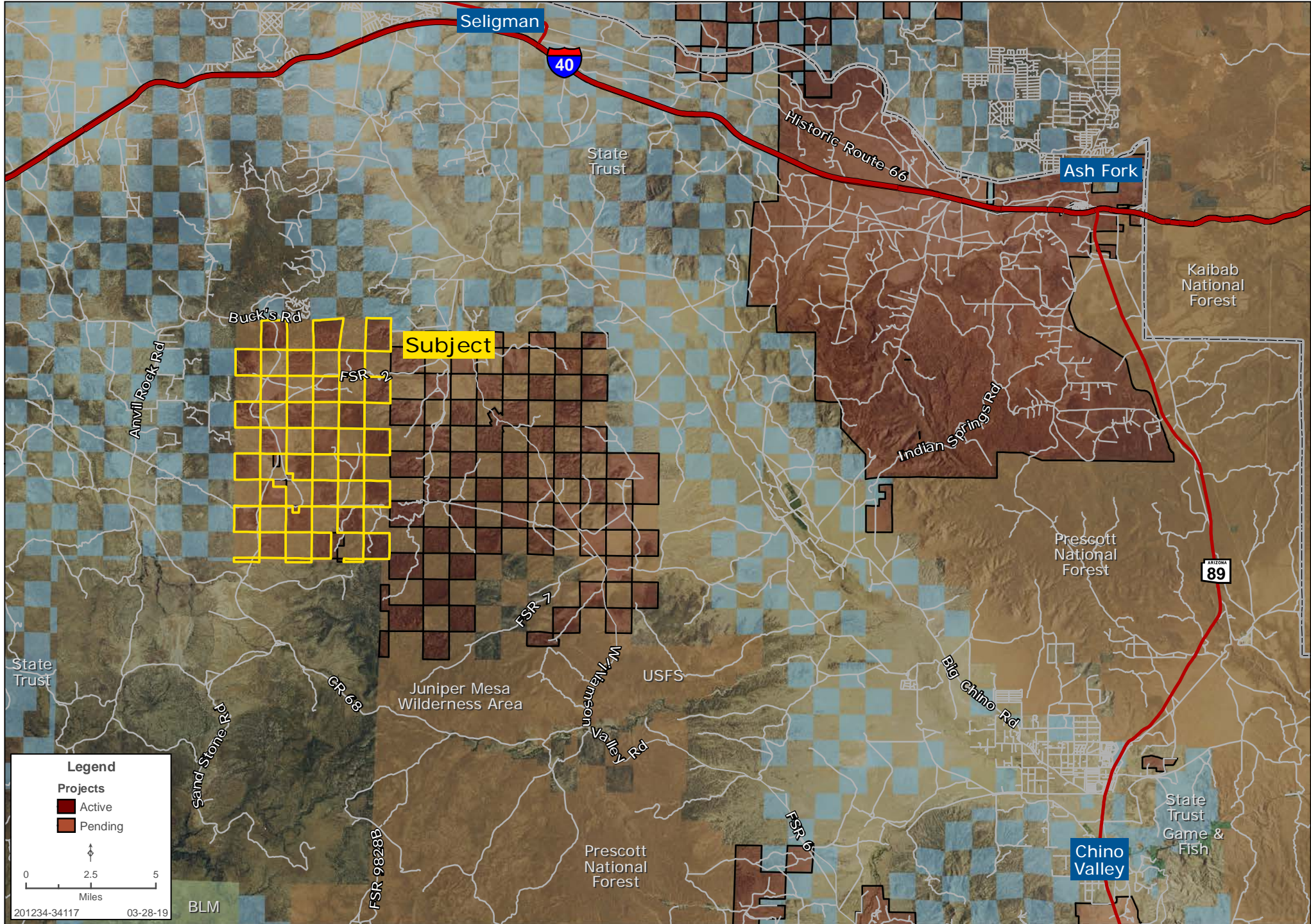
REGIONAL MAP

Pete Johnson | 480.483.8100 | www.landadvisors.com




SURROUNDING AREA MAP

Pete Johnson | 480.483.8100 | www.landadvisors.com



PROPERTY DETAIL MAP

Pete Johnson | 480.483.8100 | www.landadvisors.com



PROPERTY PHOTO



NEW WATER ANTELOPE VALLEY



NEW WATER WINDMILL





PROPERTY PHOTO

