

For Sale

# Multifamily

29,136 SF



## College Hill Apartments

600 E 8th Street  
West Point, Georgia 31833

### Property Highlights

- 22 Apartment Units
- 18 units- 1 bed, 1 bath
- 4 units - 2 bed, 2 bath
- Low Tenant Turnover, Well-Maintained Property

### Property Description

This 22 unit multifamily 'active-senior' investment is a low maintenance asset, well maintained, and has onsite amenities. Site Amenities include a business center, clubhouse, game room, grill, planned social activities, recycling, walking/biking trails. Limited competition within West Point for senior housing, and the apartment amenities and surroundings are superior to other properties in the local market.

Property is located in West Point, GA. 6 miles from Kia West Point Assembly Plant. 3 miles from Hyundai Manufacturing Plant. 40 miles from Columbus, GA. 25 miles from Opelika, AL

### OFFERING SUMMARY

Sale Price	\$1,200,000
Number of Units	22
Lot Size	3.46 Acres
Building Size	29,136 SF

### DEMOGRAPHICS

Stats	Population	Avg. HH Income
1 Mile	307	\$47,508
5 Miles	15,144	\$42,057
10 Miles	39,792	\$45,717

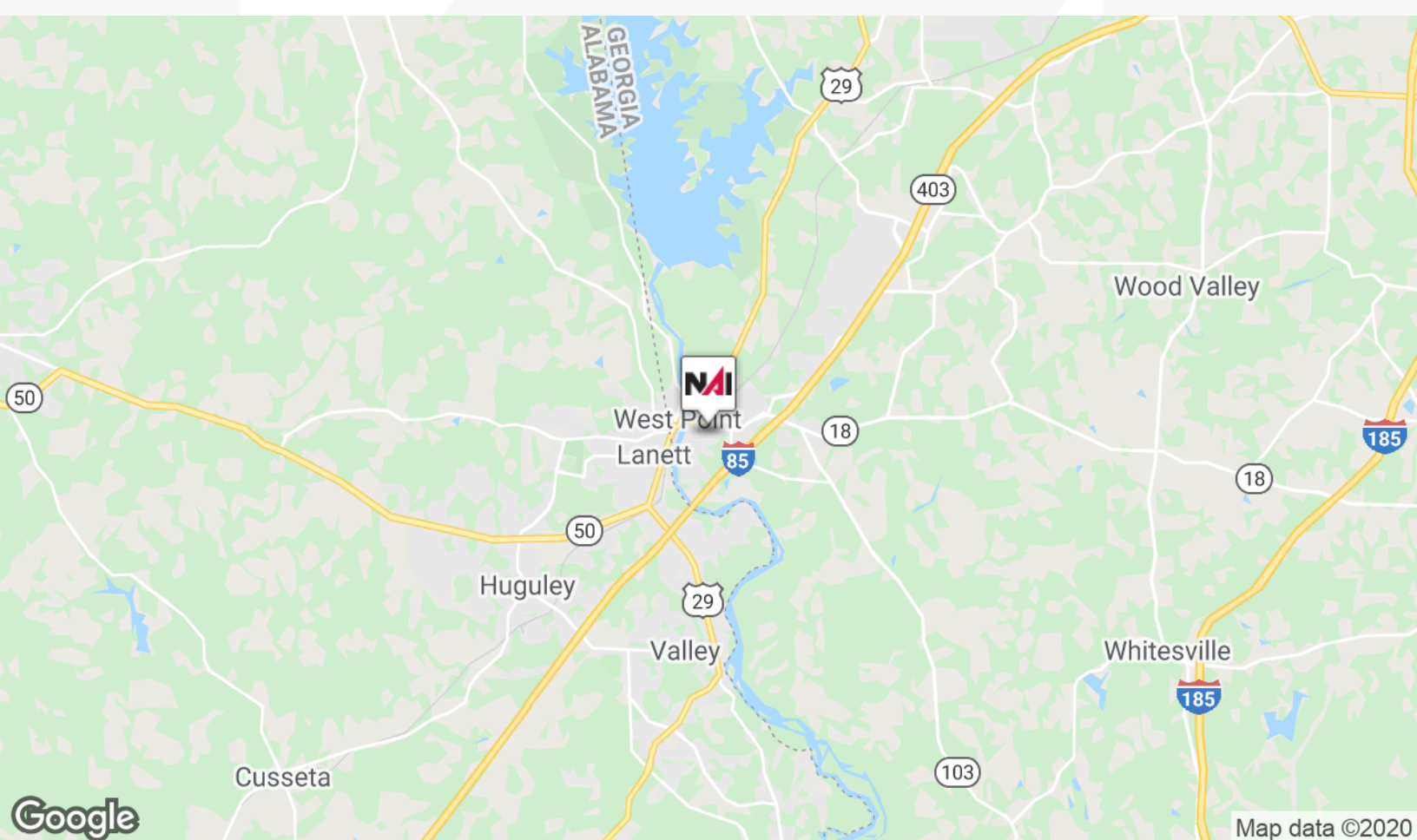
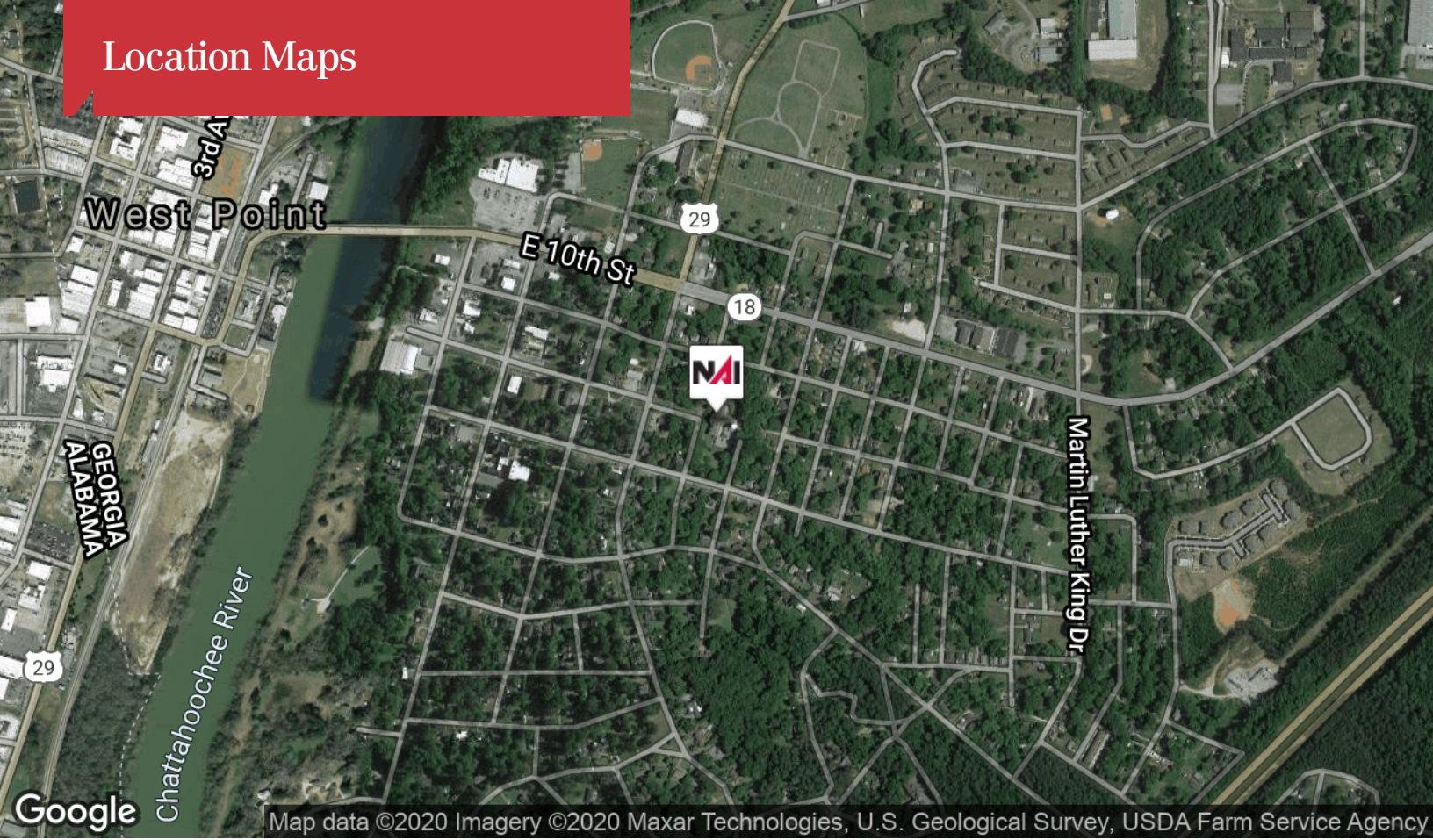
For more information

**Dave Jackson**

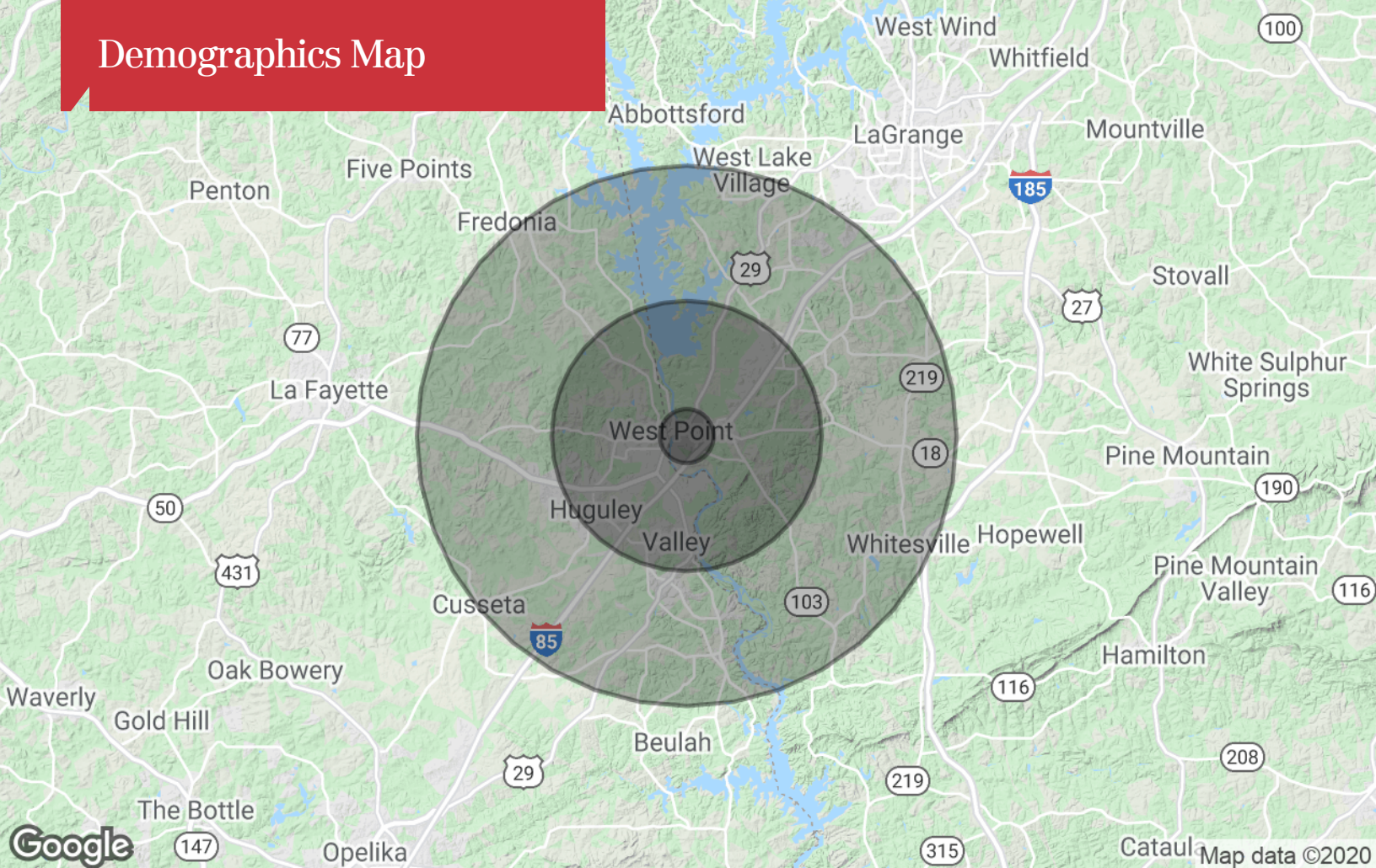
O: 706 660 5418 x203 | C: 706 587 8660  
djackson@g2cre.com



# Location Maps



# Demographics Map



<b>Population</b>	<b>1 Mile</b>	<b>5 Miles</b>	<b>10 Miles</b>
TOTAL POPULATION	307	15,144	39,792
MEDIAN AGE	40.9	38.4	38.5
MEDIAN AGE (MALE)	40.1	36.8	37.1
MEDIAN AGE (FEMALE)	42.2	41.5	40.1
<b>Households &amp; Income</b>	<b>1 Mile</b>	<b>5 Miles</b>	<b>10 Miles</b>
TOTAL HOUSEHOLDS	116	5,847	15,346
# OF PERSONS PER HH	2.6	2.6	2.6
AVERAGE HH INCOME	\$47,508	\$42,057	\$45,717
AVERAGE HOUSE VALUE	\$130,018	\$112,011	\$113,811
<b>Race</b>	<b>1 Mile</b>	<b>5 Miles</b>	<b>10 Miles</b>
% WHITE	57.6%	60.5%	64.6%
% BLACK	42.4%	38.4%	34.4%
% ASIAN	0.0%	0.7%	0.5%
% HAWAIIAN	0.0%	0.0%	0.0%
% INDIAN	0.0%	0.0%	0.1%
% OTHER	0.0%	0.4%	0.4%
<b>Ethnicity</b>	<b>1 Mile</b>	<b>5 Miles</b>	<b>10 Miles</b>
% HISPANIC	1.6%	3.1%	1.9%

\* Demographic data derived from 2010 US Census