

SEC Eucalyptus & Euclid, Ontario



ONTARIO RANCH BUSINESS PARK



PROPERTY HIGHLIGHTS



Premier Inland Empire
West Location



Excellent Access to Interstates 10
and 15 and State Routes 71 and 60
2.4 miles to SR-71
2.7 miles to SR-60
5.3 miles to Interstate 15
6.2 miles to Interstate 10



Campus Opportunity



Phase I - 6 buildings totaling up to
1,708,900 SF Available

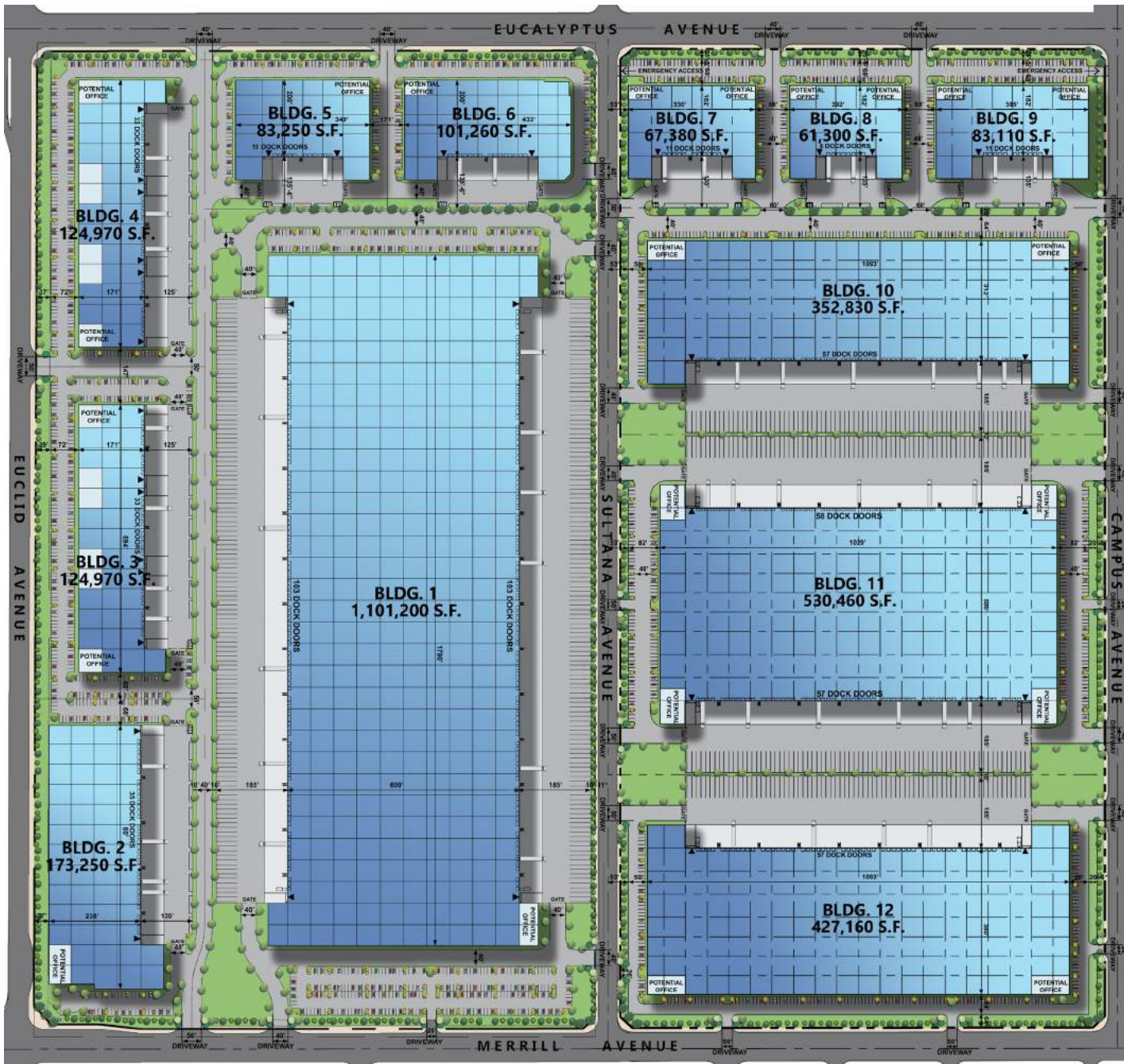
Phase II - 6 buildings totaling
up to 1,522,240 SF Available



Located in the Master Planned
Ontario Ranch Community



SITE PLAN AND PROPERTY DETAILS



PHASE - I
Buildings 1-6 totaling up to 1,708,900 SF Available



PHASE - II
Buildings 7-12 totaling up to 1,522,240 SF Available



32'-40' Clear Height



592 DOCK HIGH Doors



36 GROUND LEVEL Doors



561 TRAILER Parking



1,997 Auto Parking



BUILDING SPECIFICATIONS

	BUILDING	SF	ACRES	FAR	CL HT	LOADING TYPE	DH	DOCK DOOR RATIO	GL	AUTO PARKING	TRAILER PARKING	TRAILER POSITION RATIO	DEPTH
PHASE 1	Building 1	1,101,200	49.4	51.2	40'	Cross Dock	206	1:5300	4	398	260	1:4200	600'
	Building 2	173,250	8.4	47.3	36'	Front Load	35	1:4900	2	97	0		238'
	Building 3	124,970	8.6	33.4	32'	Front Load	33	1:3700	6	263	0		171'
	Building 4	124,970	8.1	35.4	32'	Front Load	33	1:3700	6	196	0		171'
	Building 5	83,250	4.5	42.5	32'	Front Load	11	1:7500	2	85	0		200'
	Building 6	101,260	5.1	45.6	32'	Front Load	15	1:6700	2	90	0		200'
PHASE 2	Building 7	67,380	4	38.4	32'	Front Load	11	1:6100	2	86	3	1:22000	182'
	Building 8	61,300	3.6	39.3	32'	Front Load	8	1:7600	2	104	2	1:30000	182'
	Building 9	83,110	4.3	44.1	32'	Front Load	11	1:7500	2	102	0		182'
	Building 10	352,830	17	47.5	36'	Front Load	57	1:6100	2	176	74	1:4700	312'
	Building 11	530,460	25.6	47.6	36'	Cross Dock	115	1:4600	4	216	148	1:3500	500'
	Building 12	427,160	19	51.5	36'	Front Load	57	1:7400	2	184	74	1:5700	380'
	Total	3,231,140	138.6	48.5	32' - 40'		592		36	1,997	561		171' - 600'



AERIAL

FUTURE RESIDENTIAL /
AC PRESERVE

← TO ORANGE COUNTY  TO SAN GABRIEL VALLEY →



CHINO AIRPORT

MERRILL AVENUE

EUCLID AVENUE

EUCALYPTUS AVENUE



EXCEPTIONAL
TRANSPORTATION
ACCESS



E RIVERSIDE DR

ONTARIO RANCH

Residential &
Mixed Use

Residential

Future Industrial
MERRILL AVE

CHINO AIRPORT

The preserve



LIMONITE AVE

orbp
ONTARIO RANCH
BUSINESS PARK

orbp

LEGEND

TRUCKING ROUTES

ON/OFF RAMPS



KIMBALL AVE

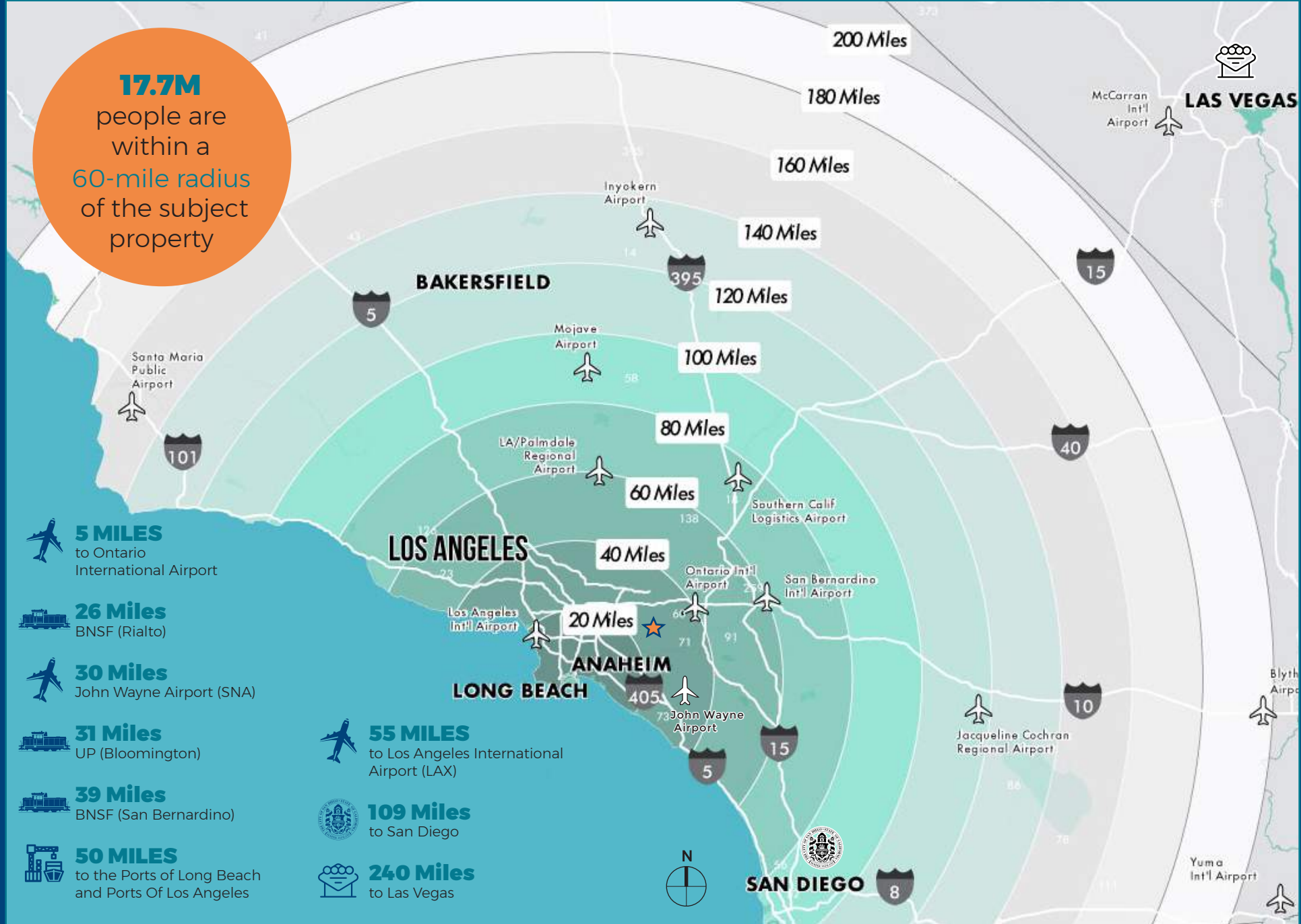
PINE AVE









To 91

SUPERIOR LOCATION

17.7M
people are
within a
60-mile radius
of the subject
property



-  **5 MILES**
to Ontario
International Airport
-  **26 Miles**
BNSF (Rialto)
-  **30 Miles**
John Wayne Airport (SNA)
-  **31 Miles**
UP (Bloomington)
-  **39 Miles**
BNSF (San Bernardino)
-  **50 MILES**
to the Ports of Long Beach
and Ports Of Los Angeles

-  **55 MILES**
to Los Angeles International
Airport (LAX)
-  **109 Miles**
to San Diego
-  **240 Miles**
to Las Vegas



AREA OVERVIEW

Located in the most sought after industrial market in the country, the Inland Empire. The Inland Empire West is the most dynamic market with a low vacancy rate of 2.1%,

offering excellent transportation infrastructure to e-commerce and distribution tenants. The area is home to corporate tenants such as VF Corp, Kimberly Clark, Amazon, QVC, Toyo Tires,

Georgia Pacific, Walmart, Target, Samsung, Best Buy, Ingram Micro, and Home Depot.





ONTARIO RANCH BUSINESS PARK

CONTACTS:

CBRE

Eloy Covarrubias

Senior Vice President

Lic. 01462376

+1 909 418 2284

eloy.cova@cbre.com

Joe Werdein

First Vice President

Lic. 01791235

+1 909 418 2285

joe.werdein@cbre.com

Lee & Associates

Joe McKay

Senior Vice President

Lic. 00976995

+1 909-373-2914

jmckay@lee-assoc.com

Chris Morrell

Senior Vice President

Lic. 01410874

+1 909-373-2721

cmorrell@lee-assoc.com



SEC Eucalyptus & Euclid, Ontario



© 2020 CBRE, Inc. All rights reserved. This information has been obtained from sources believed reliable, but has not been verified for accuracy or completeness. You should conduct a careful, independent investigation of the property and verify all information. Any reliance on this information is solely at your own risk. CBRE and the CBRE logo are service marks of CBRE, Inc. All other marks displayed on this document are the property of their respective owners, and the use of such logos does not imply any affiliation with or endorsement of CBRE. Photos herein are the property of their respective owners. Use of these images without the express written consent of the owner is prohibited.

