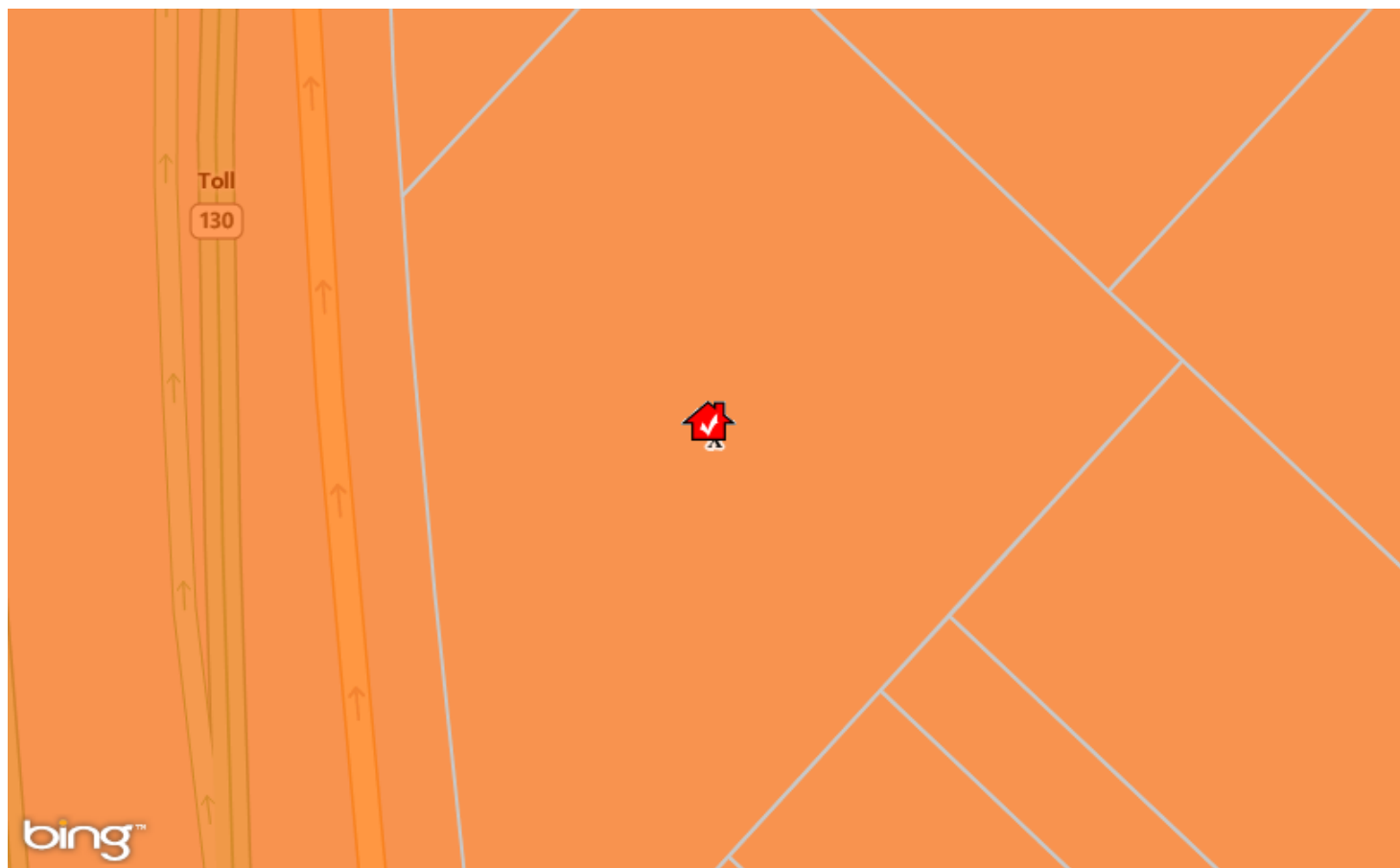










12111 US Highway 183 S, Buda, TX 78610, Travis County

Report Date: 02/22/2015 County: Travis
Flood Zone Code: X Community Name: Mustang Ridge
Flood Zone Panel: 481687-48453C0705H Special Flood Hazard Area (SFHA): Out
Panel Date: 09/26/2008 Within 250 feet of multiple flood zone: Yes (X,A)
Flood Code Description: Zone X-An area that is determined to be outside the 100- and 500-year floodplains.



Flood Zones

 Coastal 100-year Floodway	 100-year Floodway	 Undetermined	 500-year Floodplain incl. levee protected area
 Coastal 100-year Floodplain	 100-year Floodplain	 Unknown or Area Not Included	 Out of Special Flood Hazard Area

This map/report was produced using multiple sources. It is provided for informational purposes only. This map/report should not be relied upon by any third parties. It is not intended to satisfy any regulatory guidelines and should not be used for this or any other purpose.

Courtesy of AUSTIN CENTRAL TX REALTY INFORMATION SVC

Based on a copyrighted compilation from the Austin Board of REALTORS® and/or the Austin/Central Texas Realty Information Services (ACTRIS), as well as government data and third party licensors of CoreLogic Solutions, LLC. All information provided is deemed reliable but is not guaranteed and should be independently verified. The Austin Board of REALTORS®, ACTRIS, CoreLogic Solutions, LLC, their affiliates and licensors provide the MLS and all content therein "AS IS and WHEN AVAILABLE" and without any warranty, express or implied. Use and disclosure of this information is subject to the ACTRIS Rules and Regulations and applicable end user license agreements.

Flood Map

Generated on 02/22/2015
Page 1 of 1