

ARIZONA DEPARTMENT OF WATER RESOURCES

Pinal Active Management Area

1729 N. Trekkell Road, Suite 105 Casa Grande, Arizona 85222
Telephone (520) 836-4857 • Fax (520) 836-9208



Janet Napolitano
Governor

Herb Guenther
Director

June 9, 2003

58-100327.0000

BRADY FLOSSIE MARIE
P.O. BOX 11012
CASA GRANDE, AZ 85230-1012

Dear Irrigation Grandfathered Right Holder:

Enclosed is an OFFICIAL NOTICE of your agricultural conservation requirements for the third management period. These conservation requirements are effective beginning in calendar year 2003 and shall remain in effect until the first compliance date of the conservation requirements established for your Irrigation Grandfathered Right in the Fourth Management Plan. **PLEASE CAREFULLY REVIEW THIS LETTER AND THE ENCLOSED NOTICE.**

The Director of the Arizona Department of Water Resources ("Director") adopted the Third Management Plan ("TMP") for the Pinal Active Management Area ("AMA") in December of 1999. As originally adopted, the TMP did not contain a Base Agricultural Conservation Program with new irrigation water duties and maximum annual groundwater allotments for farms in the AMA because of questions regarding the appropriate irrigation efficiency to use when calculating the water duties. This issue was resolved in 2002 when the Legislature enacted legislation requiring the Director to calculate the irrigation water duties for most farms in the AMA using an assigned irrigation efficiency of 80 percent. A lower assigned irrigation efficiency may be used for farms determined by the Director to have limiting soils or excessive slopes and for farms where orchard crops were historically grown and continue to be grown. The legislation also requires the Director to modify the TMP to include a Best Management Practices ("BMP") Program as an alternative to the Base Program.

In April of 2003, the Director adopted modifications to Chapter 4 of the TMP to comply with the legislation enacted in 2002. The modifications include the addition of a Base Program with irrigation water duties calculated in the manner required by the legislation and the addition of a BMP Program. The Historic Cropping Program, an alternative program that was included in the TMP as adopted in 1999, was retained in the modifications. The purpose of this notice is to inform you of the water duties and allotments established for your farm and of the availability of the alternative programs. The official language of the modification to Chapter 4 may be reviewed at the Department's website, www.water.az.gov.

I. Base Agricultural Conservation Program Water Duties and Allotments

The irrigation water duty and maximum annual groundwater allotment adopted for your farm for the Base Program are set forth in the enclosed "Notice of Irrigation Water Duty and Maximum Annual Groundwater Allotment." You must comply with the water duty and annual allotment unless you apply for and are accepted for regulation under one of the alternative agricultural conservation programs described below.

II. Alternative Agricultural Conservation Programs

There are two conservation programs available to you as alternatives to the Base Program: the BMP Program and the Historic Cropping Program. The BMP Program requires the implementation of specific agricultural conservation practices on the farm in lieu of complying with a water duty and annual allotment. Under the Historic Cropping program, the Director will calculate the water duty and annual allotment using an assigned irrigation efficiency of 75 percent. If a farm has limiting soils, the Director may use an assigned irrigation efficiency of 70 percent. Use of flex account provisions is limited under the Historic Cropping Program. An individual who wishes to be regulated under one of these alternative programs must apply on a form prescribed and furnished by the Director. The Director must approve the application before the individual can be regulated under the program.

The Director has found the Base Program irrigation water duties and maximum annual groundwater allotments established in the modifications to Chapter 4 of the TMP to be achievable for most Irrigation Grandfathered Right holders. However, there are two separate methods for seeking administrative relief from the water duty and annual allotment established for your farm if you believe you will be unable to comply with them. You may request a VARIANCE or an ADMINISTRATIVE REVIEW.

1. VARIANCE

A person who requires additional time to comply with a new conservation requirement may apply to the Director for a VARIANCE from the requirement pursuant to A.R.S. § 45-574. The Director may grant a variance for up to five years upon a showing of "compelling economic circumstances."
AN APPLICATION FOR A VARIANCE MUST BE FILED WITHIN 95 DAYS AFTER THE DATE OF THIS NOTICE.

2. ADMINISTRATIVE REVIEW

If you feel that a conservation requirement is unreasonable as applied to you, you may apply for an ADMINISTRATIVE REVIEW of the requirement pursuant to A.R.S. § 45-575(A).
AN APPLICATION FOR AN ADMINISTRATIVE REVIEW UNDER A.R.S. § 45-575(A) MUST BE FILED WITHIN 95 DAYS AFTER THE DATE OF THIS NOTICE.
An administrative review may also be applied for at any time during the third management period if extraordinary circumstances not in existence as of the date of this notice make it unreasonable to require your compliance with a conservation requirement.

If you have any questions regarding your conservation requirements, or if you need an application form and information on one of the alternative conservation programs or on the variance and administrative review procedure, please contact the Pinal AMA office at (520) 836-4857

Sincerely,

s/Herbert R. Guenther

Herbert R. Guenther
Director

**ARIZONA DEPARTMENT OF WATER RESOURCES
PINAL ACTIVE MANAGEMENT AREA**

**NOTICE OF IRRIGATION WATER DUTY
AND MAXIMUM ANNUAL GROUNDWATER ALLOTMENT**

Pursuant to A.R.S. § 45-572(B), the Director of the Arizona Department of Water Resources hereby gives notice of the irrigation water duty and maximum annual groundwater allotment established for the Irrigation Grandfathered Right listed below in the Third Management Plan for the Pinal Active Management Area.

The water duty and annual allotment shall become effective beginning in calendar year 2003 and shall remain in effect until the first compliance date of the water duty and annual allotment established for the Irrigation Grandfathered Right in the Fourth Management Plan. The owner of the Irrigation Grandfathered Right and any person using groundwater pursuant to the right must comply with the water duty and annual allotment while regulated under the Base Agricultural Conservation Program in the Third Management Plan.

IRRIGATION GRANDFATHERED RIGHT NO. 58-100327.0000

ASSIGNED IRRIGATION EFFICIENCY: 80 PERCENT

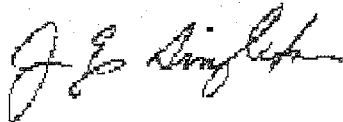
IRRIGATION WATER DUTY: 4.93 ACRE-FEET PER ACRE

**MAXIMUM ANNUAL
GROUNDWATER ALLOTMENT: 64.09 ACRE-FEET PER YEAR**

The irrigation water duty is the amount of water in acre-feet per acre that is reasonably required to irrigate the crops historically grown in the farm unit to which the above-referenced Irrigation Grandfathered Right is appurtenant. The maximum annual groundwater allotment is the maximum amount of water that may be used in any year to irrigate the irrigation acres associated with the Irrigation Grandfathered Right, except as provided by A.R.S. 45-467, the flexibility account provision. The annual allotment is calculated by multiplying the water duty for the Irrigation Grandfathered Right by the number of water duty acres associated with the right.

CERTIFICATE OF MAILING

I certify that on this 9th day of June, 2003, a copy of the attached letter and notice were sent by first-class mail to the addressee shown on the letter at the address shown on the letter.



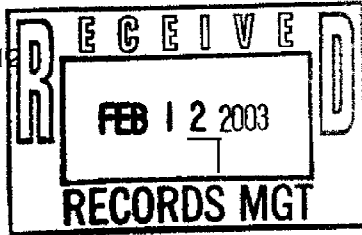
Joe Singleton
Water Resource Specialist
Phoenix Active Management Area
Arizona Department of Water Resources

ANNUAL WATER WITHDRAWAL AND USE REPORT

ID SUMMARY 2002

OWNER OF GROUNDWATER RIGHT

BRADY FLOSSIE MARIE
 P.O. BOX 11012
 CASA GRANDE AZ 85230-1012



INPUT

TYPE OF RIGHT

IRRIGATION USE

RIGHT NUMBER

58-100327.0000



PINAL AMA (520) 836-4857

LOCATION: W2 SW SW 13 6.0S 5.0E

ALLOTMENT: 60.19AF ACRES: 15.00

REPORTING PARTY

58-100327.0000

BRADY FLOSSIE MARIE
 P.O. BOX 11012
 CASA GRANDE AZ 85230-1012

If any of the information preprinted on this report is incorrect, please make the necessary changes.

WATER RECEIVED FROM IRRIGATION DISTRICTS - INSTRUCTIONS:

Irrigation Grandfathered Right Holders - Use for all water received from an Irrigation district.

PRIMARY DISTRICT	TYPE OF WATER		ACRE-FEET RECEIVED
	GROUNDWATER		
Provider no. <u>57-001104.0000</u>			
Name of Irrigation District <u>SAN CARLOS</u>	SURFACE WATER	Decreed/Appropriative	<u>9.60</u>
Your district user/account number <u>6513-33</u>		Normal Flow	
Number of acres eligible to receive surface water		Spillwater	<u>4.00</u>
		CAP	<u>7.76</u>
	IN-LIEU GROUND WATER	Permit Holder Number:	
		73 -	
		73 -	
		73 -	
SECONDARY DISTRICT			
Provider no. <u>NONE</u>	EFFLUENT		
Name	GROUNDWATER		
	IN-LIEU GROUNDWATER		
OTHER			
CAP <input checked="" type="checkbox"/>	TAILWATER ESTIMATE		
TOTAL WATER RECEIVED			<u>21.36</u>
			ACRE-FEET

LATE FEES

Complete if filing after March 31.

1) Enter number of months late (Maximum of 6)

2) Calculate Late Report Fee (\$25.00 X number of months late)

\$

Note: A portion of a month after March 31 is counted as a full month.

Mail or hand deliver this report to the Arizona Department of Water Resources. If mailed, the report must be postmarked no later than March 31, 2003. If hand delivered, the report must be received by the Department's Records Management Unit or local AMA office no later than 5:00 PM on March 31, 2003.

REPORTS FILED AFTER MARCH 31, 2003 ARE SUBJECT TO LATE FEES (A.R.S. § 45-632) AND PAYMENT OF PREVIOUSLY WAIVED MONETARY PENALTIES ASSOCIATED WITH PRIOR GROUNDWATER CODE VIOLATIONS.

I hereby certify, under penalty of perjury, that the information contained in this report is, to the best of my knowledge and belief, true, correct and complete.

X James Dean Brady
 AUTHORIZED SIGNATURE

Partner
 TITLE

2-7-03
 DATE

JAMES DEAN BRADY
 PRINTED NAME

520-836-5733
 TELEPHONE NUMBER


NOTE: THIS REPORT MUST BE FILED EVEN IF NO WATER WAS USED PURSUANT TO THIS RIGHT.

ANNUAL WATER WITHDRAWAL AND USE REPORT

ID SUMMARY 2001

OWNER OF GROUNDWATER RIGHT

BRADY FLOSSIE MARIE
 P.O. BOX 11012
 CASA GRANDE AZ 85230-1012



TYPE OF RIGHT

IRRIGATION USE

RIGHT NUMBER

58-100327.0000



PINAL

AMA (520) 836-4857

REPORTING PARTY
 58-100327.0000

BRADY FLOSSIE MARIE
 P.O. BOX 11012
 CASA GRANDE AZ 85230-1012

LOCATION: W2 SW SW 13 6.0S 5.0E

ALLOTMENT: 60.19 AF ACRES: 15.00

If any of the information preprinted on this report is incorrect, please make the necessary changes.

WATER RECEIVED FROM IRRIGATION DISTRICTS - INSTRUCTIONS:

Irrigation Grandfathered Right Holders - Use for all water received from an irrigation district.

PRIMARY DISTRICT	TYPE OF WATER	ACRE-FEET RECEIVED
Provider no. <u>57-001104.0000</u>	GROUNDWATER	
Name of Irrigation District <u>SAN CARLOS</u>	SURFACE WATER	Decreed/Appropriative <u>18.75</u>
Your district user/account number <u>6513-33</u>		Normal Flow <u>5.75</u>
Number of acres eligible to receive surface water <u>16.39</u>		Spillwater <u>12.00</u>
	CAP	<u>none</u>
	IN-LIEU	Permit Holder Number: <u>[crossed out]</u>
	GROUND	73 -
	WATER	73 -
		73 -
SECONDARY DISTRICT	EFFLUENT	
Provider no. _____	GROUNDWATER	
Name _____	IN-LIEU GROUNDWATER	
OTHER	TAILWATER ESTIMATE	
CAP		<u>none</u>

TOTAL WATER RECEIVED

ACRE-FEET

36.50

LATE FEES

Complete if filing after March 31.

1) Enter number of months late
 (Maximum of 6)

2) Calculate Late Report Fee

(\$25.00 X number of months late)

\$

Note: A portion of a month after March 31 is counted as a full month.

Mail or hand deliver this report to the Arizona Department of Water Resources. If mailed, the report must be postmarked no later than March 31, 2002. If hand delivered, the report must be received by the Department's Records Management Unit or local AMA office no later than 5:00 PM on March 31, 2002.

REPORTS FILED AFTER MARCH 31, 2002 ARE SUBJECT TO LATE FEES (A.R.S. § 45-632) AND PAYMENT OF PREVIOUSLY WAIVED MONETARY PENALTIES ASSOCIATED WITH PRIOR GROUNDWATER CODE VIOLATIONS.

I hereby certify, under penalty of perjury, that the information contained in this report is, to the best of my knowledge and belief, true, correct and complete.

X James Dean Brady
 AUTHORIZED SIGNATURE

Partner
 TITLE

2-8-02
 DATE

JAMES DEAN BRADY
 PRINTED NAME

520-836-5733
 TELEPHONE NUMBER

NOTE: THIS REPORT MUST BE FILED EVEN IF NO WATER WAS USED PURSUANT TO THIS RIGHT.


ARIZONA DEPARTMENT OF WATER RESOURCES



JANE DEE HULL
Governor

JOSEPH C. SMITH
Director

January 20, 2002



Dear Irrigation Grandfathered Right Owner:

Enclosed is your Annual Water Withdrawal and Use Report form for calendar year 2001. This form is printed on the reverse side of this letter. This report form is for those irrigation rights receiving district deliveries as their sole source of water. The Department has preprinted certain information from our records onto this form. If any of the preprinted information is incorrect, please make the necessary changes. Note that a separate annual report must be filed for each right you own or lease.

The Groundwater Code requires that each person who owns or leases a right to withdraw, receive or use groundwater in an Active Management Area must file an annual report, even if no groundwater was used. Persons who did not receive water during 2001 are required to return the form(s) with zeros in the appropriate blanks and sign and date the summary page.

Reports must be received by the Department or postmarked no later than March 31, 2002. The penalty for filing late is \$25.00 per month or part of a month that the report is late up to \$150.00.

Irrigation districts may choose to file on behalf of their irrigation grandfathered right holders. You should contact your irrigation district directly in order to verify if the district is filing on your behalf. If the district does not file on your behalf, you are responsible for the water use reporting requirement.

If your water right has been sold, both the buyer and seller are responsible for notifying the Department of the conveyance. The owner and/or lessee of the right as of December 31, 2001 is responsible for filing an annual report covering the entire calendar year. Please contact your AMA office for conveyance forms and instructions.

We have tried to provide you with the proper form(s) according to information in our files. Failure to receive the proper forms does not relieve a person of the responsibility of keeping the required records or filing the required reports. You should copy this report for your records.

If you need help or have questions, contact your AMA office listed at the top of your report form.

Sincerely,

Jim Holway
Assistant Director
Groundwater Management Division

ANNUAL WATER WITHDRAWAL AND USE REPORT

ID SUMMARY 2000

OWNER OF GROUNDWATER RIGHT

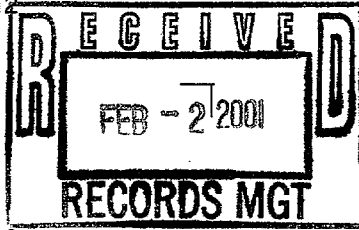
BRADY FLOSSIE MARIE
 P.O. BOX 11012
 CASA GRANDE AZ 85230-1012

TYPE OF RIGHT

IRRIGATION USE

RIGHT NUMBER

58-100327.0000



REPORTING PARTY
 58-100327.0000
 BRADY FLOSSIE MARIE
 P.O. BOX 11012
 CASA GRANDE AZ 85230-1012

PINAL AMA (520) 836-4857
 LOCATION: W2 SW SW 13 6.0S 5.0E
 ALLOTMENT: 60.19 AF ACRES: 15.00

If any of the information preprinted on this report is incorrect, please make the necessary changes.

WATER RECEIVED FROM IRRIGATION DISTRICTS - INSTRUCTIONS:

Irrigation Grandfathered Right Holders - Use for all water received from an irrigation district.

PRIMARY DISTRICT	TYPE OF WATER	ACRE-FEET RECEIVED
Provider no. <u>57-001104.0000</u>	GROUNDWATER	
Name of Irrigation District <u>SAN CARLOS</u>	SURFACE WATER	Decreed/Appropriative <u>13.20</u>
Your district user/account number <u>6513-33</u>		Normal Flow
Number of acres eligible to receive surface water <u>26.39</u>		Spillwater
		CAP <u>22.00</u>
	IN-LIEU GROUND WATER	Permit Holder Number: <u>[Crossed out]</u>
		73 -
		73 -
		73 -
SECONDARY DISTRICT	EFFLUENT	
Provider no. <u>none</u>	GROUNDWATER	
Name _____	IN-LIEU GROUNDWATER	
OTHER	TAILWATER ESTIMATE	
CAP <u>22 ac ft</u>		
TOTAL WATER RECEIVED		35.20
ACRE-FEET		

LATE FEES

Complete if filing after March 31.

1) Enter number of months late (Maximum of 6)

2) Calculate Late Report Fee

(\$25.00 X number of months late)

\$

Note: A portion of a month after March 31 is counted as a full month.

Type of payment enclosed:

 Cash

 Check

 Credit Card

Mail or hand deliver this report to the Arizona Department of Water Resources. If mailed, the report must be postmarked no later than March 31, 2001. If hand delivered, the report must be received by the Department's Records Management Unit or local AMA office no later than 5:00 PM on March 31, 2001.

REPORTS FILED AFTER MARCH 31, 2001 ARE SUBJECT TO LATE FEES (A.R.S. § 45-632) AND PAYMENT OF PREVIOUSLY WAIVED MONETARY PENALTIES ASSOCIATED WITH PRIOR GROUNDWATER CODE VIOLATIONS.

I hereby certify, under penalty of perjury, that the information contained in this report is, to the best of my knowledge and belief, true, correct and complete.

X Flossie Marie Brady
 AUTHORIZED SIGNATURE

Partner
 TITLE

2-1-01
 DATE

FLOSSIE MARIE BRADY
 PRINTED NAME

520-836-5733
 TELEPHONE NUMBER

ARIZONA DEPARTMENT OF WATER RESOURCES




JANE DEE HULL

Governor

RITA PEARSON MAGUIRE

Director

January 20, 2001



Dear Irrigation Grandfathered Right Owner:

Enclosed is your Annual Water Withdrawal and Use Report form for calendar year 2000. This form is printed on the reverse side of this letter. This report form is for those irrigation rights receiving district deliveries as their sole source of water. The Department has preprinted certain information from our records onto this form. If any of the preprinted information is incorrect, please make the necessary changes. Note that a separate annual report must be filed for each right you own or lease.

The Groundwater Code requires that each person who owns or leases a right to withdraw, receive or use groundwater in an Active Management Area must file an annual report, even if no groundwater was used. Persons who did not receive water during 2000 are required to return the form(s) with zeros in the appropriate blanks and sign and date the summary page.

Reports must be received by the Department or postmarked no later than March 31, 2001. The penalty for filing late is \$25.00 per month or part of a month that the report is late up to \$150.00.

Irrigation districts may choose to file on behalf of their irrigation grandfathered right holders. You should contact your irrigation district directly in order to verify if the district is filing on your behalf. If the district does not file on your behalf, you are responsible for the water use reporting requirement.

If your water right has been sold, both the buyer and seller are responsible for notifying the Department of the conveyance. The owner and/or lessee of the right as of December 31, 2000 is responsible for filing an annual report covering the entire calendar year. Please contact your AMA office for conveyance forms and instructions.

We have tried to provide you with the proper form(s) according to information in our files. Failure to receive the proper forms does not relieve a person of the responsibility of keeping the required records or filing the required reports. You should copy this report for your records.

If you need help or have questions, contact your AMA office listed at the top of your report form.

Sincerely,

A handwritten signature in cursive script, appearing to read "Jim Holway".

Jim Holway
Assistant Director
Groundwater Management Division

ARIZONA DEPARTMENT OF WATER RESOURCES



JANE DEE HULL
Governor

RITA P. PEARSON
Director

January 20, 2000

Dear Irrigation Grandfathered Right Owner:

Enclosed is your Annual Water Withdrawal and Use Report form for calendar year 1999. This form is printed on the reverse side of this letter. This report form is for those irrigation rights receiving district deliveries as their sole source of water. The Department has preprinted certain information from our records onto this form. If any of the preprinted information is incorrect, please make the necessary changes. Note that a separate annual report must be filed for each right you own or lease.

The Groundwater Code requires that each person who owns or leases a right to withdraw, receive or use groundwater in an **Active Management Area** must file an annual report, even if no groundwater was used. Persons who did not receive water during 1999 are required to return the form(s) with zeros in the appropriate blanks and sign and date the summary page.

Reports must be received by the Department or postmarked no later than March 31, 2000.

The penalty for filing late is \$25.00 per month or part of a month that the report is late up to \$150.00.

Irrigation districts may choose to file on behalf of their irrigation grandfathered right holders. You should contact your irrigation district directly in order to verify if the district is filing on your behalf. If the district does not file on your behalf, you are responsible for the water use reporting requirement.

If your water right has been sold, both the buyer and seller are responsible for notifying the Department of the conveyance. **The owner and/or lessee of the right as of December 31, 1999 is responsible for filing an annual report covering the entire calendar year.** Please contact your AMA office for conveyance forms and instructions.

We have tried to provide you with the proper form(s) according to information in our files. Failure to receive the proper forms does not relieve a person of the responsibility of keeping the required records or filing the required reports. You should copy this report for your records.

If you need help or have questions, contact your AMA office listed at the top of your report form.

Sincerely,

A handwritten signature in cursive script that reads "Jim Holway".

Jim Holway
Assistant Director
Groundwater Management Division

ANNUAL WATER WITHDRAWAL AND USE REPORT - ID SUMMARY 1998

OWNER OF GROUNDWATER RIGHT

BRADY FLOSSIE MARIE
P.O. BOX 11012
CASA GRANDE, AZ 85230-1012


TYPE OF RIGHT

IRRIGATION

RIGHT NUMBER

58-100327.0000

REPORTING PARTY
58-100327.0000
BRADY FLOSSIE MARIE
P.O. BOX 11012
CASA GRANDE, AZ 85230-1012



PINAL

AMA (520) 836-4857

LOCATION: W2 SW SW 13 6.0S 5.0E

ALLOTMENT: 71.11 AF ACRES: 15.00

If any of the information preprinted on this report is incorrect, please make the necessary changes.

WATER RECEIVED FROM IRRIGATION DISTRICTS - INSTRUCTIONS:

Irrigation Grandfathered Right Holders -Use for all water received from an irrigation district.

PRIMARY DISTRICT	TYPE OF WATER	ACRE-FEET RECEIVED
Provider no. <u>57-001104.0000</u>	GROUNDWATER	15.75
Name of Irrigation District <u>SAN CARLOS</u>	SURFACE WATER	Decreed/Appropriative <u>15.75</u>
Your district user/account number <u>6513-33</u>		Normal Flow
Number of acres eligible to receive surface water <u>15</u>		Spillwater
		CAP
	IN-LIEU GROUND WATER	Permit Holder
SECONDARY DISTRICT	EFFLUENT	
Provider no. <u>NONE</u>	GROUNDWATER	
Name	IN-LIEU GROUND WATER	
OTHER	TAILWATER ESTIMATE	
CAP		
TOTAL WATER RECEIVED		<u>15.75</u>
ACRE-FEET		

LATE FEES

Complete if filing after March 31.

1) Enter number of months late
(Maximum of 6)

2) Calculate Late Report Fee

(\$25.00 X number of months late)

Note: A portion of a month after March 31 is counted as a full month.


\$

Mail or hand deliver this report to the Arizona Department of Water Resources. If mailed, the report must be postmarked no later than March 31, 1999. If hand delivered, the report must be received by the Department's Records Management Unit or local AMA office no later than 5:00 PM on March 31, 1999. THIS REPORT MUST BE FILED EVEN IF NO WATER WAS USED PURSUANT TO THIS RIGHT. REPORTS FILED AFTER MARCH 31, 1999 ARE SUBJECT TO LATE FEES (ARS § 45 - 632) AND PAYMENT OF PREVIOUSLY WAIVED MONETARY PENALTIES ASSOCIATED WITH PRIOR GROUNDWATER CODE VIOLATIONS.

I hereby certify, under penalty of perjury, that the information contained in this report is, to the best of my knowledge and belief, true, correct and complete.

X James Dean Brady owner-operator 2-11-99
 AUTHORIZED SIGNATURE TITLE DATE
JAMES DEAN BRADY 520-836-5733
 PRINTED NAME TELEPHONE NUMBER

ARIZONA DEPARTMENT OF WATER RESOURCES



JANE DEE HULL
Governor

RITA P. PEARSON
Director

January 20, 1999

Dear Irrigation Grandfathered Right Owner:

Enclosed is your Annual Water Withdrawal and Use Report form for calendar year 1998. This form is printed on the reverse side of this letter. This report form is for those irrigation rights receiving district deliveries as their sole source of water. The Department has preprinted certain information from our records onto this form. If any of the preprinted information is incorrect, please make the necessary changes. Please note that a separate annual report must be filed for each right you own or lease.

The Groundwater Code requires that each person who owns or leases a right to withdraw, receive or use groundwater in an **Active Management Area** must file an annual report, even if no groundwater was used. Persons who did not receive water during 1998 are required to return the form(s) with zeros in the appropriate blanks.

Reports must be received by the Department or postmarked no later than March 31, 1999.

The penalty for filing late is \$25.00 per month or part of a month that the report is late up to \$150.00.

Irrigation districts may choose to file on behalf of their irrigation grandfathered right holders. You should contact your irrigation district directly in order to verify if the district is filing on your behalf. If the district does not file on your behalf, you are responsible for the water use reporting requirement.

If your water right has been sold, both the buyer and seller are responsible for notifying the Department of the conveyance. **The owner and/or lessee of the right as of December 31, 1998 is responsible for filing an annual report covering the entire calendar year.** Please contact your AMA office for conveyance forms and instructions.

We have tried to provide you with the proper form(s) according to information in our files. The law does specify, however, that failure to receive the proper forms does not relieve a person of the responsibility of keeping the required records or filing the required reports. You may wish to copy this report for your records.

If you need help or have questions, contact your AMA office listed at the top of your report form.

Sincerely,

Jim Holway
Assistant Director
Groundwater Management Division

ARIZONA DEPARTMENT OF WATER RESOURCES



Jane Dee Hull
Governor
Rita P. Pearson
Director

January 20, 1998

Dear Irrigation Grandfathered Right Owner:

Enclosed is your Annual Water Withdrawal and Use Report form for calendar year 1997. These forms are printed on the reverse side of this letter. This report form is for those irrigation rights receiving district deliveries as their sole source of water. The Department has preprinted certain information from our records onto this form. If any of the preprinted information is incorrect, please make the necessary changes. Please note that a separate annual report must be filed for each right you own or lease.

The Groundwater Code requires that each person who owns or leases a right to withdraw, receive or use groundwater in an **Active Management Area** must file an annual report, even if no groundwater was used. Persons who did not receive water during 1997 are required to return the form with zeros in the appropriate blanks.

Reports must be received by the Department or postmarked no later than March 31, 1998. The penalty for filing late is \$25.00 per month or part of a month that the report is late up to \$150.00.

Irrigation districts may choose to file on behalf of their irrigation grandfathered right holders. You should contact your irrigation district directly in order to verify if the district is filing on your behalf. If the district does not file on your behalf, you are responsible for the water use reporting requirement.

If your water right has been sold, both the buyer and seller are responsible for notifying the Department of the conveyance. **The owner and/or lessee of the right as of December 31, 1997 is responsible for filing an annual report covering the entire calendar year.** Please contact your AMA office for conveyance forms and instructions.

We have tried to provide you with the proper form according to information in our files. The law does specify, however, that failure to receive the proper forms does not relieve a person of the responsibility of keeping the required records or filing the required reports. You may wish to copy this report for your records.

If you need help or have questions, contact your AMA office listed at the top of your report form.


Sincerely,

Jim Holway
Assistant Director
Groundwater Management Division

1996 ANNUAL WATER WITHDRAWAL AND USE REPORT - ID SUMMARY

OWNER OF GROUNDWATER RIGHT

BRADY FLOSSIE MARIE
P.O. BOX 11012
CASA GRANDE AZ 85230-1012



TYPE OF RIGHT

IRRIGATION

INPUT

RIGHT NUMBER

58-100327.0000

Both water 13 Rights Combined

~~58-100129.0001~~



REPORTING PARTY

58-100327.0000

PINAL AMA

BRADY FLOSSIE MARIE
P.O. BOX 11012
CASA GRANDE AZ 85230-1012

PINAL AMA (602) 836-4857
LOCATION: W2 SW SW 13 6.0S 5.0E
ALLOTMENT: 71.11 AF ACRES: 15.00

If any of the information preprinted on this report is incorrect, please make the necessary changes.

WATER RECEIVED FROM IRRIGATION DISTRICTS - INSTRUCTIONS:

Irrigation Grandfathered Right Holders - Use for all water received from an irrigation district.

PRIMARY DISTRICT Provider no. <u>57-001104.0000</u> Name of Irrigation District SAN CARLOS Your district user/account number <u>6513-33</u> Number of acres eligible to receive surface water <u>26.39</u>	TYPE OF WATER		ACRE-FEET RECEIVED
	SECONDARY DISTRICT Provider no. <u>57- none</u> Name _____	GROUNDWATER	
SURFACE WATER		Decreed/Appropriative	<u>53.81</u>
		Normal Flow	
		Spillwater	
		CAP	
IN-LIEU GROUND WATER	Permit Holder		
OTHER	TAILWATER ESTIMATE		
CAP			
TOTAL WATER RECEIVED			<u>53.81</u>
ACRE-FEET			

LATE FEES

Complete if filing after March 31.

1) Enter number of months late (Maximum of 6)

2) Calculate Late Report Fee (\$25.00 X number of months late)

\$

Note: A portion of a month after March 31 is counted as a full month.

Mail or hand deliver this report to the Arizona Department of Water Resources. If mailed, the report must be postmarked no later than March 31, 1997. If hand delivered, the report must be received by the Department's Records Management Unit or local AMA office no later than 5:00 PM on March 31, 1997.

THIS REPORT MUST BE FILED EVEN IF NO WATER WAS USED PURSUANT TO THIS RIGHT. REPORTS FILED AFTER MARCH 31, 1997 ARE SUBJECT TO LATE FEES (ARS § 45-632) AND PAYMENT OF PREVIOUSLY WAIVED MONETARY PENALTIES ASSOCIATED WITH PRIOR GROUNDWATER CODE VIOLATIONS.

I hereby certify, under penalty of perjury, that the information contained in this report is, to the best of my knowledge and belief, true, correct and complete.

X James Dean Brady
AUTHORIZED SIGNATURE

Owner operator
TITLE

Jan. 26th 97
DATE

JAMES DEAN BRADY
PRINTED NAME

1-520-836-5733
TELEPHONE NUMBER

ARIZONA DEPARTMENT OF WATER RESOURCES



FIFE SYMINGTON
Governor

RITA P. PEARSON
Director

January 15, 1997

Dear Irrigation Grandfathered Right Owner:

Enclosed is your Annual Water Withdrawal and Use Report form for calendar year 1996. These forms are printed on the reverse side of this letter. This report form is for those irrigation rights receiving district deliveries as their sole source of water. The Department has preprinted certain information from our records onto this form. If any of the preprinted information is incorrect, please make the necessary changes. Please note that a separate annual report must be filed for each right you own or lease.

The Groundwater Code requires that each person who owns or leases a right to withdraw, receive or use groundwater in an **Active Management Area** must file an annual report, even if no groundwater was used. Persons who did not receive water during 1996 are required to return the form with zeros in the appropriate blanks.

Reports must be received by the Department or postmarked no later than March 31, 1997. The penalty for filing late is \$25.00 per month or part of a month that the report is late up to \$150.00.

Irrigation districts may choose to file on behalf of their irrigation grandfathered right holders. However, the fact that you have received this 1996 Annual Report form indicates that your irrigation water provider is not filing on your behalf. You are responsible for the water use reporting requirement.

If your water right has been sold, both the buyer and seller are responsible for notifying the Department of the conveyance. **The owner and/or lessee of the right as of December 31, 1996 is responsible for filing an annual report covering the entire calendar year.** Please contact your AMA office for conveyance forms and instructions.

We have tried to provide you with the proper form according to information in our files. The law does specify, however, that failure to receive the proper forms does not relieve a person of the responsibility of keeping the required records or filing the required reports. You may wish to copy this report for your records.

If you need help or have questions, contact your AMA office listed at the top of your report form.

Sincerely,


Jim Holway
Assistant Director
Groundwater Management Division

Sin
Irrigation Right No. / FLOSSIE MARIE BRADY
and Right No. / 58-100327.0000 - 15 acres
JAMES DEAN BRADY
FLOSSIE M. BRADY

58-100129.0001 - 8.9 acres

Have the same S.C.I.D. Account No. 6513-33 & are figured together.
James Dean Brady

ARIZONA DEPARTMENT OF WATER RESOURCES



FIFE SYMINGTON
Governor

RITA P. PEARSON
Director

January 15, 1996

Dear Irrigation Grandfathered Right Owner:

Enclosed is your Annual Water Withdrawal and Use Report form for calendar year 1995. These forms are printed on the reverse side of this letter. This report form is for those irrigation rights receiving district deliveries as their sole source of water. The Department has preprinted certain information from our records onto this form. If any of the preprinted information is incorrect, please make the necessary changes. Please note that a separate annual report must be filed for each right you own or lease.

The Groundwater Code requires that each person who owns or leases a right to withdraw, receive or use groundwater in an **Active Management Area** must file an annual report, even if no groundwater was used. Persons who did not receive water during 1995 are required to return the forms with zeros in the appropriate blanks.

Since the deadline of March 31 occurs on a Sunday this year, reports received by the Department or postmarked no later than April 1, 1996 will be considered timely. The penalty for filing late is \$25.00 per month or part of a month that the report is late up to \$150.00.

Irrigation districts may choose to file on behalf of their irrigation grandfathered right holders. However, the fact that you have received this 1995 Annual Report form indicates that your irrigation water provider is not filing on your behalf. You are responsible for the water use reporting requirement.

If your water right has been sold, both the buyer and seller are responsible for notifying the Department of the conveyance. **The owner and/or lessee of the right as of December 31, 1995 is responsible for filing an annual report covering the entire calendar year.** Please contact your AMA office for conveyance forms and instructions.

We have tried to provide you with the proper form according to information in our files. The law does specify, however, that failure to receive the proper forms does not relieve a person of the responsibility of keeping the required records or filing the required reports. You may wish to copy this report for your records.

If you need help or have questions, contact your AMA office listed at the top of your report form.

Sincerely,

Herb Dishlip
Assistant Director
Statewide Water Planning &
Legal Services Division

James Dean Brady

- ① This irrigation Report Contains two Grandfathered water Right's (58-100327.0000) 15 acres
and (58-100129.0001) 8 acres
- ② they are Combined as one farm. Side By Side with one user/account Number - 6513-33 from San Carlos irrigation District
 - ① total acres in farm 17.35
 - ② total acres in farm 9.04

ARIZONA DEPARTMENT OF WATER RESOURCES
**1993 ANNUAL WATER WITHDRAWAL
 AND USE REPORT - ID SUMMARY**

15 SOUTH 15TH AVENUE
 PHOENIX, ARIZONA 85007

INPUT

OWNER OF GROUNDWATER RIGHT

BRADY FLOSSIE MARIE
 P.O. BOX 11012
 CASA GRANDE AZ 85230-1012

TYPE OF RIGHT

IRRIGATION

RIGHT NUMBER

58-100327.0000

REPORTING PARTY

BRADY FLOSSIE MARIE
 P.O. BOX 11012
 CASA GRANDE AZ 85230-1012



PINAL AMA (602) 836-4857
 LOCATION: W2 SW SW 13 6.0S 5.0E
 ALLOTMENT: 85.28 AF ACRES: 15.00

If any of the information preprinted on this report is incorrect, please make the necessary changes.

WATER RECEIVED FROM IRRIGATION DISTRICTS - INSTRUCTIONS:

Irrigation Grandfathered Right Holders - Use for all water received from an irrigation district.

PRIMARY DISTRICT	TYPE OF WATER	ACRE-FEET RECEIVED
Provider no. <u>57-001104.0000</u>	GROUNDWATER	
Name of Irrigation District <u>SAN CARLOS</u>	IN-LIEU GROUND WATER	Permit Holder
Your district user/account number <u>6513-33</u>		
Number of acres eligible to receive surface water		
	SURFACE WATER	Decreed/Appropriative
		Normal Flow
		Spillwater
		CAP
SECONDARY DISTRICT	EFFLUENT	
Provider no. <u>57-</u>	GROUNDWATER	
Name	IN-LIEU GROUNDWATER	
TOTAL WATER RECEIVED		<u>32.47</u>
ACRE-FEET		

LATE FEES

Complete if filing after March 31.

1) Enter number of months late (Maximum of 6)

2) Calculate Late Report Fee (\$25.00 X number of months late)

\$

Note: A portion of a month after March 31 is counted as a full month.

Mail or hand deliver this report to the Arizona Department of Water Resources. If mailed, the report must be postmarked no later than March 31, 1994. If hand delivered, the report must be received by the Department's Operation Division or local AMA office no later than 5:00 PM on March 31, 1994.

THIS REPORT MUST BE FILED EVEN IF NO WATER WAS USED PURSUANT TO THIS RIGHT.

REPORTS FILED AFTER MARCH 31, 1994 ARE SUBJECT TO LATE FEES AND PAYMENT OF PREVIOUSLY WAIVED MONETARY PENALTIES ASSOCIATED WITH PRIOR GROUNDWATER CODE VIOLATIONS. (ARS § 45-632.L)

I hereby certify, under penalty of perjury, that the information contained in this report is, to the best of my knowledge and belief, true, correct and complete.

X Flossie M. Brady AUTHORIZED SIGNATURE
Owner TITLE
1-20-94 DATE
FLOSSIE MARIE BRADY PRINTED NAME
836-5733 TELEPHONE NUMBER

ARIZONA DEPARTMENT OF WATER RESOURCES

15 South 15th Avenue, Phoenix, Arizona 85007



FIFE SYMINGTON
Governor

RITA P. PEARSON
Director

January 15, 1994

Dear Irrigation Grandfathered Right Owner:

Enclosed is your Annual Water Withdrawal and Use Report form for calendar year 1993. This report form is for those irrigation rights receiving district deliveries as their sole source of water. The Department has preprinted certain information from our records onto this form. If any of the preprinted information is incorrect, please make the necessary changes. Please note that a separate annual report must be filed for each right you own or lease.

The Groundwater Code requires that each person who owns or leases a right to withdraw, receive or use groundwater in an **Active Management Area** must file an annual report, even if no water was used. Persons who did not receive water during 1993 are required to return the form with zeros in the appropriate blanks.

Reports must be received by the Department or postmarked no later than March 31, 1994. The penalty for filing late is \$25.00 per month or part of a month that the report is late up to \$150.00.

Irrigation districts may choose to file on behalf of their irrigation grandfathered right holders. However, the fact that you have received this 1993 Annual Report form indicates that your irrigation water provider is not filing on your behalf. You are responsible for the water use reporting requirement.

If your water right has been sold, both the buyer and seller are responsible for notifying the Department of the conveyance. **The owner and/or lessee of the right as of December 31, 1993 is responsible for filing an annual report covering the entire calendar year.** Please contact your AMA office for conveyance forms and instructions.

We have tried to provide you with the proper form according to information in our files. The law does specify, however, that failure to receive the proper forms does not relieve a person of the responsibility of keeping the required records or filing the required reports. You may wish to copy this report for your records.

If you need help or have questions, contact your AMA office listed at the top of your report form.

Sincerely,

Herb Dishlip
Deputy Director
Water Management

1994 ANNUAL WATER WITHDRAWAL AND USE REPORT - ID SUMMARY

INPUT

OWNER OF GROUNDWATER RIGHT

TYPE OF RIGHT

IRRIGATION

RIGHT NUMBER

58-100327.0000

13

BRADY FLOSSIE MARIE
P.O. BOX 11012
CASA GRANDE AZ 85230-1012

REPORTING PARTY

58-100327.0000

PINAL AMA

BRADY FLOSSIE MARIE
P.O. BOX 11012
CASA GRANDE AZ 85230-1012



PINAL AMA (602) 836-4857
LOCATION: W2 SW SW 13 6.0S 5.0E
ALLOTMENT: 85.28 AF ACRES: 15.00

If any of the information preprinted on this report is incorrect, please make the necessary changes.

WATER RECEIVED FROM IRRIGATION DISTRICTS - INSTRUCTIONS:

Irrigation Grandfathered Right Holders - Use for all water received from an irrigation district.

PRIMARY DISTRICT	TYPE OF WATER	ACRE-FEET RECEIVED
Provider no. 57-001104.0000	GROUNDWATER	
Name of Irrigation District SAN CARLOS	SURFACE WATER	Decreed/Appropriative <i>allotted 49.50 / used 20.85</i>
Your district user/account number 6513-33		Normal Flow <i>9.00</i>
Number of acres eligible to receive surface water <i>15</i>		Spillwater
		CAP
	IN-LIEU GROUND WATER	Permit Holder
		<i>none</i>
SECONDARY DISTRICT	EFFLUENT	
Provider no. 57- none	GROUNDWATER	
Name	IN-LIEU GROUND WATER	
OTHER	TAILWATER ESTIMATE	
CAP		
TOTAL WATER RECEIVED		29.85
ACRE-FEET		

LATE FEES

Complete if filing after March 31.

1) Enter number of months late (Maximum of 6)

2) Calculate Late Report Fee (\$25.00 X number of months late)

\$

Note: A portion of a month after March 31 is counted as a full month.

Mail or hand deliver this report to the Arizona Department of Water Resources. If mailed, the report must be postmarked no later than March 31, 1995. If hand delivered, the report must be received by the Department's Operation Division or local AMA office no later than 5:00 PM on March 31, 1995.

THIS REPORT MUST BE FILED EVEN IF NO WATER WAS USED PURSUANT TO THIS RIGHT.

REPORTS FILED AFTER MARCH 31, 1995 ARE SUBJECT TO LATE FEES AND PAYMENT OF PREVIOUSLY WAIVED MONETARY PENALTIES ASSOCIATED WITH PRIOR GROUNDWATER CODE VIOLATIONS. (ARS § 45-632.L)

I hereby certify, under penalty of perjury, that the information contained in this report is, to the best of my knowledge and belief, true, correct and complete.

X Flossie Marie Brady Owner Jan-15-95
 AUTHORIZED SIGNATURE TITLE DATE
FLOSSIE MARIE BRADY 602-836-5733
 PRINTED NAME TELEPHONE NUMBER

ARIZONA DEPARTMENT OF WATER RESOURCES



FIFE SYMINGTON
Governor

RITA P. PEARSON
Director

January 15, 1995

Dear Irrigation Grandfathered Right Owner:

Enclosed is your Annual Water Withdrawal and Use Report form for calendar year 1994. These forms are printed on the reverse side of this letter. This report form is for those irrigation rights receiving district deliveries as their sole source of water. The Department has preprinted certain information from our records onto this form. If any of the preprinted information is incorrect, please make the necessary changes. Please note that a separate annual report must be filed for each right you own or lease.

The Groundwater Code requires that each person who owns or leases a right to withdraw, receive or use groundwater in an **Active Management Area** must file an annual report, even if no water was used. Persons who did not receive water during 1994 are required to return the form with zeros in the appropriate blanks.

Reports must be received by the Department or postmarked no later than March 31, 1995. The penalty for filing late is \$25.00 per month or part of a month that the report is late up to \$150.00.

Irrigation districts may choose to file on behalf of their irrigation grandfathered right holders. However, the fact that you have received this 1994 Annual Report form indicates that your irrigation water provider is not filing on your behalf. You are responsible for the water use reporting requirement.

If your water right has been sold, both the buyer and seller are responsible for notifying the Department of the conveyance. **The owner and/or lessee of the right as of December 31, 1994 is responsible for filing an annual report covering the entire calendar year.** Please contact your AMA office for conveyance forms and instructions.

We have tried to provide you with the proper form according to information in our files. The law does specify, however, that failure to receive the proper forms does not relieve a person of the responsibility of keeping the required records or filing the required reports. You may wish to copy this report for your records.

If you need help or have questions, contact your AMA office listed at the top of your report form.

Sincerely,

Herb Dishlip
Deputy Director
Water Management

INPUT 1992 ANNUAL WATER WITHDRAWAL RECEIVED
AND USE REPORT
SUMMARY PAGE

ARIZONA DEPARTMENT OF WATER RESOURCES
15 SOUTH 15th AVENUE
PHOENIX, ARIZONA 85007
602-542-1581



DWR-AR-1-92

FEB 02 1993

PINAL, AMA

AMA PINAL

GROUNDWATER RIGHT DESCRIPTION AND NUMBER

TYPE OF RIGHT

RIGHT/PERMIT NO.

IRRIGATION

58-100327.0000

GENERAL LOCATION:

W2 SW SW 13 060S 050E ACRES: 15.00

ALLOTMENT: 85.28 AFA

Mail or hand deliver this report, together with the appropriate schedules, worksheets and fees to the Arizona Department of Water Resources. If mailed, the report must be postmarked no later than March 31, 1993. If hand delivered, the report must be received by the Department's Operation Division or local AMA office no later than 5:00 PM on March 31, 1993.

THIS REPORT MUST BE FILED EVEN IF NO WATER WAS USED ON THIS RIGHT.

REPORTS FILED AFTER MARCH 31, 1993 ARE SUBJECT TO LATE FEES AND PAYMENT OF PREVIOUSLY WAIVED MONETARY PENALTIES ASSOCIATED WITH PRIOR GROUNDWATER CODE VIOLATIONS. (ARS §45-632K)

I hereby certify, under penalty of perjury, that the information contained in this report is, to the best of my knowledge and belief, true, correct and complete.

X Flossie M. Brady Owner 2-1-93
AUTHORIZED SIGNATURE TITLE DATE

FLOSSIE M. BRADY (602) 836-5733
PRINTED NAME TELEPHONE NUMBER

OWNER OF GROUNDWATER RIGHT
BRADY FLOSSIE MARIE
P.O. BOX 11012

CASA GRANDE AZ 852301012

REPORTING PARTY 58-100327.0000

BRADY FLOSSIE MARIE
P.O. BOX 11012

CASA GRANDE AZ 852301012

If any of the information preprinted on this report is incorrect, please make the necessary changes.

E (1)

ORIGINAL, RETURN TO ADWR

PART I GROUNDWATER WITHDRAWN

From Line 10, Schedule A attached

Complete this section only if you operate a non-exempt well. If not, go to Part III below.

0 ACRE-FEET x 1.50 Withdrawal Fee = \$ 0

PART II WATER DELIVERED TO OTHER RIGHTS

From Line 10, Schedule D attached

0 ACRE-FEET

PART III WATER RECEIVED FROM OTHER RIGHTS

Total from Part 1, 2 and 3, Schedule E attached

33.00 ACRE-FEET

PART IV TOTAL WATER USED BY THIS RIGHT

Calculate as follows: Part I + Part III - Part II

33.00 ACRE-FEET

PART V LATE FEES

Complete if filing after March 31. Note: A portion of a month after March 31 is counted as a full month

1) Enter number of months late _____ (Maximum of 6)

\$ 0

2) Calculate Late Report Fee _____ (\$25.00 x number of months late)

\$ 0

3) Calculate Late Payment Fee _____ (10% x number of months late x withdrawal fee from Part I above)

\$ 0

TOTAL FEES DUE (add amounts in this column _____)

\$ 0

SCHEDULE E

WATER RECEIVED FROM OTHER SOURCES AMA - PINAL

ARIZONA DEPT. OF
WATER RESOURCES
DWR-AR-6-92

INSTRUCTIONS

Irrigation Grandfathered Right Holders - Use Part 1 for all water received from an irrigation district. Spill water will not be charged to your flexibility account. The amount of effluent and surface water charged to your flexibility account may differ from the amounts actually received. Contact DWR for more information.

Municipal Providers - Use Part 1 for the water received from an irrigation district, including CAP water from an irrigation district. Use Part 3 for CAP water received from CAWCD or from another municipal provider. Spill water and effluent will not be used to determine compliance with your GPCD target.

Type 1 Rights - Do not report sources other than groundwater. If you receive groundwater from a source other than an irrigation district, the amount of water received from each well must be reported.

Type 2 Rights and Groundwater Withdrawal Permits - Do not report sources other than groundwater. The amount of groundwater received from each well must be reported. Any well used must be reported. Any well used must be listed on your Type 2 certificate or groundwater withdrawal permit.

GROUNDWATER RIGHT/PERMIT NO.

58-100327-0000

OWNER

RECEIVED BRADY FLOSSIE MARIE

FEB 02 1993

PINAL ARIZONA

PART 1 - WATER RECEIVED FROM IRRIGATION DISTRICTS

PRIMARY DISTRICT	TYPE OF WATER	ACRE-FEET RECEIVED	
Provider no. 57 - <u>001104</u>	GROUNDWATER	1.58	
Name of irrigation district <u>SAN CARLOS</u>			
Your district user/account number <u>6513-33</u>		Decreed/Appropriative <u>22.55</u> 20.97	
Number of acres eligible to receive surface water <u>15.00</u>		SURFACE WATER	Normal Flow <u>10.45</u>
		Spillwater	
	CAP		

PART 2

SECONDARY DISTRICT	EFFLUENT	ACRE-FEET RECEIVED
Provider no. 57 - <u>---</u>	GROUNDWATER	
Name <u>---</u>		

PART 3 - WATER RECEIVED OR DIVERTED FROM SOURCES OTHER THAN IRRIGATION DISTRICTS

TYPE OF WATER	RIGHT NO. SUPPLYING WATER	DWR WELL NUMBER	HOW MEASURED OR ESTIMATED	ACRE-FEET RECEIVED
GROUNDWATER		55-		
		55-		
		55-		
		55-		
		55-		
CAP				
DECREEED/APPROP. SURF. WTR				
EFFLUENT				
TAILWATER				

Total acre-feet of received and diverted water
(add amounts from PARTS 1, 2, and 3.
ENTER TOTAL ON PART III of Summary Page.

33.00

ORIGINAL, RETURN TO ADWR

STATE OF ARIZONA
DEPARTMENT OF WATER RESOURCES

PINAL ACTIVE MANAGEMENT AREA

NOTICE OF IRRIGATION WATER DUTY
AND MAXIMUM ANNUAL GROUNDWATER ALLOTMENT

Pursuant to A.R.S. § 45-565., the Director of the Department of Water Resources hereby gives notice of irrigation water duties and the maximum annual groundwater allotments for the Second Management Period, 1990 to 2000 for:

IRRIGATION GRANDFATHERED RIGHT CERTIFICATE NO. 58-100327.0000

The irrigation water duty is the amount of water in acre-feet per acre that is reasonable to apply to irrigated land in a farm unit during the accounting period. The maximum annual groundwater allotment is the maximum amount of water that may be used to irrigate the above-referenced Grandfathered Right, except as provided in A.R.S. § 45-467, the flexibility account provision.

In accordance with A.R.S. § 45-565.A.1., the Department has established two (2) intermediate water duties, two (2) intermediate maximum annual water allotments, one (1) final water duty and (1) final maximum annual water allotment as follows:

Beginning calendar year 1992 and for each calendar year through calendar year 1994:

IRRIGATION WATER DUTY: 6.56 ACRE-FEET PER ACRE.
MAXIMUM ANNUAL GROUNDWATER ALLOTMENT: 85.28 ACRE-FEET PER YEAR.

Beginning calendar year 1995 and for each calendar year through calendar year 1999:

IRRIGATION WATER DUTY: 5.47 ACRE-FEET PER ACRE.
MAXIMUM ANNUAL GROUNDWATER ALLOTMENT: 71.11 ACRE-FEET PER YEAR.

Beginning calendar year 2000 and for each calendar year until the first compliance date of any Third Management Plan requirements:

IRRIGATION WATER DUTY: 4.63 ACRE-FEET PER ACRE.
MAXIMUM ANNUAL GROUNDWATER ALLOTMENT: 60.19 ACRE-FEET PER YEAR.

1991 ANNUAL WATER WITHDRAWAL AND USE REPORT SUMMARY PAGE

ARIZONA DEPARTMENT OF WATER RESOURCES

15 SOUTH 15th AVENUE
PHOENIX, ARIZONA 85007
602-542-1581

DWR-AR-1-91

RECEIVED
JAN 31 1992

AMA PINAL PINAL

GROUNDWATER RIGHT DESCRIPTION AND NUMBER

PART I GROUNDWATER WITHDRAWN
From Line 10, Schedule A attached
Complete this section only if you operate a non-exempt well. If not, go to Part III below.

ACRE-FEET X 1.50 = \$ Withdrawal Fee

PART II WATER DELIVERED TO OTHER RIGHTS
From Line 9, Schedule D attached
 ACRE-FEET

PART III WATER RECEIVED FROM OTHER RIGHTS
From Line 8, Schedule E attached
 31.88 ACRE-FEET

PART IV TOTAL WATER USED BY THIS RIGHT
Calculate as follows: Part I + Part III - Part II
 31.88 ACRE-FEET X Water Quality Assurance Fee = \$

PART V LATE FEES
Complete if filing after March 31

1) Enter number of months late
Note: A portion of a month after March 31 is accounted for as a full month

2) Calculate Late Report Fee _____ \$ (\$25.00 x number of months late)

3) Calculate Late Payment Fee _____ \$ (10% per month of the withdrawal fee calculated in Part I above)

TOTAL FEES DUE (add amounts in this column) _____ \$

TYPE OF RIGHT: IRRIGATION
RIGHT/PERMIT NO.: 58-100327.0000

GENERAL LOCATION: W2 SW SW 13 060S 050E ACRES: 15.00

ALLOTMENT: 90.40 AFA

Mail or hand deliver this report, together with the appropriate schedules, worksheets and fees to the Arizona Department of Water Resources. If mailed, the report must be postmarked no later than March 31, 1992. If hand delivered, the report must be received by the Department's Operation Division or local AMA office no later than 5:00 PM on March 31, 1992.

This report must be filed even if no water was used on this right.
REPORTS FILED AFTER MARCH 31, 1992 ARE SUBJECT TO LATE FEES AND PAYMENT OF PREVIOUSLY WAIVED MONETARY PENALTIES ASSOCIATED WITH PRIOR GROUNDWATER CODE VIOLATIONS. (ARS §45-632K)

I hereby certify, under penalty of perjury, that the information contained in this report is, to the best of my knowledge and belief, true, correct and complete.

X Flossie M. Brady owner 1-29-92
AUTHORIZED SIGNATURE TITLE DATE
FLOSSIE M. BRADY 836-5733
PRINTED NAME TELEPHONE NUMBER

OWNER OF GROUNDWATER RIGHT
BRADY FLOSSIE MARIE
PO BOX 1012
CASA GRANDE AZ 85222

REPORTING PARTY 58-100327.0000

BRADY FLOSSIE MARIE
PO BOX 1012
CASA GRANDE AZ 85222

If any of the information preprinted on this report is incorrect, please make the necessary changes.
E (1) ORIGINAL, RETURN TO ADWR

SCHEDULE E

WATER RECEIVED FROM OTHER SOURCES AMA - PINAL RECEIVED

ARIZONA DEPT. OF
WATER RESOURCES
DWR-AR-6-91

INSTRUCTIONS

Irrigation Grandfathered Right Holders - Use Part A for all water received from an irrigation district. Spill water will not be charged to your flexibility account. The amount of effluent and surface water charged to your flexibility account may differ from the amounts actually received. Contact DWR for more information.

Municipal Providers - Use Part A for the water received from an irrigation district, including CAP water from an irrigation district. Use Part B for CAP water received from CAWCD or from another municipal provider. Spill water and effluent will not be used to determine compliance with your GPCD target.

Type 1 Rights - Do not report sources other than groundwater. If you receive groundwater from a source other than an irrigation district, the amount of water received from each well must be reported.

Type 2 Rights and Groundwater Withdrawal Permits - Do not report sources other than groundwater. The amount of groundwater received from each well must be reported. Any well used must be reported. Any well used must be listed on your Type 2 certificate or groundwater withdrawal permit.

GROUNDWATER RIGHT/PERMIT NO.
58-100327.0000

OWNER
BRADY FLOSSIE MARIE

PART A - WATER RECEIVED FROM IRRIGATION DISTRICTS

PRIMARY DISTRICT	TYPE OF WATER	ACRE FEET RECEIVED
Provider no. 57 - <u>001104</u>	GROUNDWATER	8.89
Name of irrigation district <u>SAN CARLOS</u>	SURFACE WATER	31.88 22.99
Your district user/account number <u>6513-33</u>		Decreed/Appropriative
Number of acres eligible to receive surface water <u>17.35</u>		Normal Flow
		Spillwater
	CAP	
SECONDARY DISTRICT	EFFLUENT	
Provider no. 57 - _____	GROUNDWATER	
Name _____		

PART B - WATER RECEIVED OR DIVERTED FROM SOURCES OTHER THAN IRRIGATION DISTRICTS

TYPE OF WATER	RIGHT NO. SUPPLYING WATER	DWR WELL NUMBER	HOW MEASURED OR ESTIMATED	ACRE FEET RECEIVED
GROUNDWATER		55-		
		55-		
	<u>None</u>	55-		
		55-		
		55-		
CAP	<u>0</u>			
DECREEED/APPROP. SURF. WTR				
EFFLUENT				
TAILWATER				

Total acre-feet of received and diverted water
(add amounts from PARTs A and B
ENTER TOTAL ON PART III of Summary Page.

31.88

ORIGINAL, RETURN TO ADWR

1990 ANNUAL WATER WITHDRAWAL AND USE REPORT SUMMARY PAGE

RECEIVED

JAN 24 1991

PINAL AMA

ARIZONA DEPARTMENT OF WATER RESOURCES

15 SOUTH 15th AVENUE
PHOENIX, ARIZONA 85007
602-542-1581

INPUT

DWR-AR-1-90

AMA PINAL

GROUNDWATER RIGHT DESCRIPTION AND NUMBER

TYPE OF RIGHT IRRIGATION	RIGHT/PERMIT NO. 58-100327.0000
GENERAL LOCATION: N2 SW SW 13 060S 050E ACRES: 15.00	

Mail or hand deliver this report, together with the appropriate schedules, worksheets and fees to the Arizona Department of Water Resources. If mailed, the report must be postmarked no later than March 31, 1991. If hand delivered, the report must be received by the Department's Operation Division or local AMA office no later than 5:00 PM on March 31, 1991.

This report must be filed even if no water was used on this right.

REPORTS FILED AFTER MARCH 31, 1991 ARE SUBJECT TO LATE FEES AND PAYMENT OF PREVIOUSLY WAIVED MONETARY PENALTIES ASSOCIATED WITH PRIOR GROUNDWATER CODE VIOLATIONS. (ARS §45-632K)

I hereby certify, under penalty of perjury, that the information contained in this report is, to the best of my knowledge and belief, true, correct and complete.

X Flossie M. Brady owner 1-22-91
AUTHORIZED SIGNATURE TITLE DATE
FLOSSIE M. BRADY (602) 836-5733
PRINTED NAME TELEPHONE NUMBER

OWNER OF GROUNDWATER RIGHT
BRADY FLOSSIE MARIE
PO BOX 1012

CASA GRANDE AZ 85222

REPORTING PARTY **58-100327.0000**

BRADY FLOSSIE MARIE
PO BOX 1012

CASA GRANDE AZ 85222

If any of the information preprinted on this report is incorrect, please make the necessary changes.
E (1) ORIGINAL

PART I GROUNDWATER WITHDRAWN	
From Line 10, Schedule A attached	
Complete this section only if you operate a non-exempt well. If not, go to Part III below.	
<input type="text" value="0"/> ACRE-FEET	x 1.25 Withdrawal Fee = \$ <input type="text" value="0"/>
PART II WATER DELIVERED TO OTHER RIGHTS	
From Line 9, Schedule D attached	
<input type="text" value="0"/> ACRE-FEET	
PART III WATER RECEIVED FROM OTHER RIGHTS	
From Line 8, Schedule E, or Line 5 Schedule E-1 attached	
<input type="text" value="14.79"/> ACRE-FEET	
PART IV TOTAL WATER USED BY THIS RIGHT	
Calculate as follows: Part I + Part III - Part II	
<input type="text" value="14.79"/> ACRE-FEET	
PART V LATE FEES	
Complete if filing after March 31	
1) Enter number of months late <input type="checkbox"/>	
Note: A portion of a month after March 31 is accounted for as a full month	
2) Calculate Late Report Fee _____ (\$25.00 x number of months late)	\$ <input type="text" value="0"/>
3) Calculate Late Payment Fee _____ (10% per month of the withdrawal fee calculated in Part I above)	\$ <input type="text" value="0"/>
TOTAL FEES DUE (add amounts in this column) _____	\$ <input type="text" value="0"/>

SCHEDULE E

WATER RECEIVED FROM OTHER SOURCES AMA - PINAL RECEIVED

ARIZONA DEPT. OF
WATER RESOURCES
DWR-AR-6-89

INSTRUCTIONS

Enter Groundwater Right No. which received groundwater from other sources and the Owner's Name of this Right No. in ①

Enter the Right No. of the person delivering the water, the DWR well registration number of the well delivering water, how measured or estimated and the acre feet received in ②. If you do not know the registration number, contact DWR for this information. Do not include irrigation district wells.

Enter in ③ the name of the irrigation district, the provider number of the district, your district user/account number, the acreage eligible to receive surface water and the amount of each type of water received

Enter in items ④ through ⑦ the information requested in those sections.

Add the total annual acre feet received from items ② through ⑦ to obtain the total water received from other sources, and enter in Item ⑧

Enter annual total acre feet of received and diverted water from ⑧ in PART III on Summary Page.

JAN 24 1991

GROUNDWATER RIGHT NO.

58-100327-0000

PINAL AMA

① OWNER

BRADY FLOSSIE MARIE

② GROUNDWATER RECEIVED FROM OTHER THAN IRRIGATION DISTRICTS

Right No. Supplying Water	DWR Well Reg. No.	How Meas'd or Est'd	Acre-Feet Rec'd
TOTAL ACRE-FEET RECEIVED			

④ TAILWATER - Do not include pumpback water from your own farm.

Source	How Meas'd or Est'd	Acre-Feet Rec'd
NONE		

⑤ EFFLUENT - Do not include irrigation district deliveries

Source	How Meas'd or Est'd	Acre-Feet Rec'd
NONE		

③ WATER RECEIVED FROM AN IRRIGATION DISTRICT

Name of irrigation district SAN CARLOS Provider No. 57- 001104

Your district user/account number 6513-33

Acreage eligible to receive surface water Water Buy - 17 Acres

Type of Water	Acre-Feet Received
GROUNDWATER _____	<u>none</u> 9.86
SURFACE WATER Decreed and appropriate _____	<u>9.86</u>
Normal Flow _____	
Spill or Free _____	
CAP _____	<u>4.93</u>
OTHER WATER Effluent _____	
TOTAL ACRE-FEET FROM AN IRRIGATION DISTRICT	<u>14.79</u>

⑥ SURFACE WATER diverted by you - Do not include irrigation district deliveries

Source	How Meas'd or Est'd	Acre-Feet Rec'd
NONE		

⑦ OTHER - Such as Co-ops, associations, municipal etc. (be specific)

Source	How Meas'd or Est'd	Acre-Feet Rec'd
Entity Name _____	NONE	
Provider Number _____		

⑧ TOTAL ACRE-FEET OF RECEIVED AND DIVERTED WATER NONE

Enter Total Acre-Feet of Received and Diverted Water
In PART III On Summary Page

ORIGINAL

PS Form 3811, July 1983

SENDER: Complete items 1, 2, 3 and 4.

Put your address in the "RETURN TO" space on the reverse side. Failure to do this will prevent this card from being returned to you. The return receipt fee will provide you the name of the person delivered to and the date of delivery. For additional fees the following services are available. Consult postmaster for fees and check box(es) for service(s) requested.

1. Show to whom, date and address of delivery.

2. Restricted Delivery.

3. **58 100327 0000**
BRADY FLOSSIE MARIE
PO BOX 1012
CASA GRANDE AZ 85222


4. Registered Insured
 Certified COD
 Express Mail

Article Number
P475588488

Always obtain signature of addressee or agent and **DATE DELIVERED.**

5. Signature - Addressee
X *Flossie Marie Brady*

6. Signature - Agent
X

7. Date of Delivery


8. Addressee's Address (ONLY if requested and fee paid)

DOMESTIC RETURN RECEIPT

UNITED STATES POSTAL SERVICE

OFFICIAL BUSINESS

SENDER INSTRUCTIONS

Print your name, address, and ZIP Code in the space below.

- Complete items 1, 2, 3, and 4 on the reverse.
- Attach to front of article if space permits, otherwise affix to back of article.
- Endorse article "Return Receipt Requested" adjacent to number.



PENALTY FOR PRIVATE USE, \$300

RETURN TO



PINAL ACTIVE MANAGEMENT AREA

(Name of Sender)


901 East Cottonwood Lane, Suite B

(No. and Street, Apt., Suite, P.O. Box or R.D. No.)

Casa Grande, Arizona 85222

(City, State, and ZIP Code)

STATE OF ARIZONA
DEPARTMENT OF WATER RESOURCES
PINAL ACTIVE MANAGEMENT AREA



NOTICE OF IRRIGATION WATER DUTY
AND MAXIMUM ANNUAL GROUNDWATER ALLOTMENT

Pursuant to A.R.S. § 45-565.B., the Director of the Department of Water Resources hereby gives notice of irrigation water duties and the maximum annual groundwater allotments for:

IRRIGATION GRANDFATHERED RIGHT CERTIFICATE NO. 58-100327.0000

for the Second Management Period, 1990 to 2000. The irrigation water duty is the amount of water in acre-feet per acre that is reasonable to apply to irrigated land in a farm unit during the accounting period. The maximum annual groundwater allotment is the maximum amount of water that may be used to irrigate the above-referenced Grandfathered Right, except as provided in A.R.S. § 45-467, the operating flexibility account provision.

In accordance with A.R.S. § 45-565.A.1., the Department has established two (2) intermediate water duties, two (2) intermediate maximum annual water allotments, one (1) final water duty and (1) final maximum annual water allotment as follows:

Beginning calendar year 1992 and for each calendar year through the calendar year 1994:

IRRIGATION WATER DUTY: 6.56 ACRE-FEET PER ACRE.

MAXIMUM ANNUAL GROUNDWATER ALLOTMENT: 85.28 ACRE-FEET PER YEAR.

Beginning calendar year 1995 and for each calendar year through the calendar year 1999:

IRRIGATION WATER DUTY: 5.47 ACRE-FEET PER ACRE.

MAXIMUM ANNUAL GROUNDWATER ALLOTMENT: 71.11 ACRE-FEET PER YEAR.

Beginning calendar year 2000 and for each calendar year until the first compliance date of any Third Management Plan requirement:

IRRIGATION WATER DUTY: 4.63 ACRE-FEET PER ACRE.

MAXIMUM ANNUAL GROUNDWATER ALLOTMENT: 60.19 ACRE-FEET PER YEAR.

Attachment A to this notice sets forth the official language of the above requirements for holders of irrigation grandfathered rights as adopted in the second management plan for the PINAL Active Management Area. Attachment A is incorporated into this notice by reference. Compliance with the irrigation water duty and maximum annual groundwater

1988 ANNUAL WATER WITHDRAWAL AND USE REPORT SUMMARY PAGE

AMA PINAL

RECEIVED ARIZONA DEPARTMENT OF WATER RESOURCES
FEB 06 1989
15 SOUTH 15th AVENUE
PHOENIX, ARIZONA 85007
602-542-1581
INPUT

AD.W.R.

DWR-AR-1-88

PART I GROUNDWATER WITHDRAWN	
From Line 10, Schedule A attached	
Complete this section only if you operate a non-exempt well. If not, go to Part III below.	
0 ACRE-FEET	x 1.00 Withdrawal Fee
= \$ 0	
PART II GROUNDWATER DELIVERED TO OTHER RIGHTS	
From Line 9, Schedule D attached	
0 ACRE-FEET	
PART III WATER RECEIVED FROM OTHER RIGHTS	
From Line 8, Schedule E attached	
0 ACRE-FEET	
PART IV TOTAL WATER USED BY THIS RIGHT	
Calculate as follows: Part I + Part III - Part II	
0 ACRE-FEET	
PART V LATE FEES	
Complete if filing after March 31	
1) Enter number of months late <input type="checkbox"/>	
Note: A portion of a month after March 31 is accounted for as a full month	
2) Calculate Late Report Fee (\$25.00 x number of months late)	\$
3) Calculate Late Payment Fee (10% per month of the withdrawal fee calculated in Part I above)	\$
ENTERED MAY 15 1989	
TOTAL FEES DUE (add amounts in this column)	\$ 6

GROUNDWATER RIGHT DESCRIPTION AND NUMBER	
TYPE OF RIGHT IRRIGATION	RIGHT/PERMIT NO. 58-100327.0000
GENERAL LOCATION: W2 SW SW 13 060S 050E	
ACRES:	15.00

Mail or hand deliver this report, together with the appropriate schedules, worksheets and fees to the Arizona Department of Water Resources. If mailed, the report must be postmarked no later than March 31, 1989. If hand delivered, the report must be received by the Department's Operation Division or local AMA office no later than 5:00 PM on March 31, 1989.

This report must be filed even if no water was used on this right.

REPORTS FILED AFTER MARCH 31, 1989 ARE SUBJECT TO LATE FEES AND PAYMENT OF PREVIOUSLY WAIVED MONETARY PENALTIES ASSOCIATED WITH PRIOR GROUNDWATER CODE VIOLATIONS. (ARS §45-632K)

I hereby certify, under penalty of perjury, that the information contained in this report is, to the best of my knowledge and belief, true, correct and complete.

X Flossie Marie Brady Owner 2-2-89
 AUTHORIZED SIGNATURE TITLE DATE
FLOSSIE MARIE BRADY (602) 836-5733
 PRINTED NAME TELEPHONE NUMBER

OWNER OF GROUNDWATER RIGHT
 BRADY FLOSSIE MARIE
 PO BOX 1012
 CASA GRANDE AZ 85222

REPORTING PARTY 58-100327.0000

BRADY FLOSSIE MARIE
 PO BOX 1012

CASA GRANDE AZ 85222

If any of the information preprinted on this report is incorrect, please make the necessary changes.
 E (1) ORIGINAL

SCHEDULE E

WATER RECEIVED FROM OTHER SOURCES AMA - PINAL

ARIZONA DEPT. OF
WATER RESOURCES
DWR-AR6-88

INSTRUCTIONS

Enter Groundwater Right No. which received groundwater from other sources and the Owner's Name of this Right No. in ①
Enter the Right No. of the person delivering the water, the DWR well registration number of the well delivering water, how measured or estimated and the acre feet received in ②. If you do not know the registration number, contact DWR for this information. Do not include irrigation district wells.
Enter in ③ the name of the irrigation district, the provider number of the district, your district user/account number, the acreage eligible to receive surface water and the amount of each type of water received
Enter in items ④ through ⑦ the information requested in those sections.
Add the total annual acre feet received from items ② through ⑦ to obtain the total water received from other sources, and enter in item ⑧
Enter annual total acre feet of received and diverted water from ⑧ in PART III on Summary Page.

① GROUNDWATER RIGHT NO.
58-100327.0000

① OWNER
BRADY FLOSSIE MARIE

② GROUNDWATER RECEIVED FROM OTHER THAN IRRIGATION DISTRICTS				④ TAILWATER - Do not include pumpback water from your own farm		
Right No. Supplying Water	DWR Well Reg. No.	How Meas'd or Est'd	Acre-Feet Rec'd	Source	How Meas'd or Est'd	Acre-Feet Rec'd
				nONE		
TOTAL ACRE-FEET RECEIVED						
③ WATER RECEIVED FROM AN IRRIGATION DISTRICT				⑥ SURFACE WATER diverted by you - Do not include irrigation district deliveries		
Name of irrigation district SAN CARLOS Provider No. 57- 001104				Source		
Your district user/account number 6513-33				How Meas'd or Est'd		
Acreage eligible to receive surface water 15 Acres				Acre-Feet Rec'd		
Type of Water			Acre-Feet Received	nONE		
GROUNDWATER		28.10 2-6-89 15.60	28.10			
SURFACE WATER	Decreed and appropriate Normal Flow CAP Spill or Free					
		1-89 13.00	26.00			
OTHER WATER	Effluent					
		2-6-89 28.60	48.10			
TOTAL ACRE-FEET FROM AN IRRIGATION DISTRICT				⑦ OTHER - Such as Co-ops, associations, municipal etc. (be specific)		
				Source	How Meas'd or Est'd	Acre-Feet Rec'd
				Entity Name	nONE	
				Provider Number		
				⑧ TOTAL ACRE-FEET OF RECEIVED AND DIVERTED WATER		

Enter Total Acre-Feet of Received and Diverted Water
In PART III On Summary Page

ORIGINAL

REGISTRY OF GROUNDWATER RIGHTS

DATA ENTRY WORKSHEET #1

ARA PRESCOTT PHOENIX PINAL TUCSON
 INA JOSEPH CITY MARQUAHALA DOUGLAS

CONVEYANCE CHANGE OF EXISTING FILE DATE 2-11-82
 INITIALS _____

ACTION
A-C-D

WR 0300

OWNERSHIP

C

RIGHT SB - 100322.0000 CERTIFICATE TYPE _____
 NAME FLOSSIE MARIE BRADY

ADDRESS _____ ARA _____
 SUB-BASIN _____
 BOOK _____ MAP _____ PARCEL _____ LAND OWNERSHIP _____

SHOULD BE

WR 0105

PLACE OF USE

QUARTERS	SEC	TOWNSHIP	RANGE
_____	_____	_____	_____
_____	_____	_____	_____
_____	_____	_____	_____

SEE
ADDITIONAL
LIST

WR 0150

REPORTING PARTIES

CONTACT PERSON _____ METER REPORT PARTY _____
 COMMENTS _____

WR 0115

WATER ALLOTMENTS

ALLOTMENT _____ AFA _____ CAP ALLOTMENT _____ AFA RETIRED _____
 WATER DUTY ACRES _____ WATER DUTY _____ AFA ACRES _____
 IRRIGATION ACRES _____ MAMA/ACRE _____ AFAA _____

WR 0125

OTHER WELLS SERVING RIGHT

_____ . _____ 55- _____
 # _____ . _____ 55- _____
 # _____ . _____ 55- _____
 # _____ . _____ 55- _____

SEE
ADDITIONAL
LIST

WR 0130

BORNE WELLS SERVING RIGHT

DWR NUMBER	POWER CO	ACCOUNT #	METER #	DEVICE	ENERGY
<input type="checkbox"/> 55- _____	_____	_____	_____	_____	_____
<input type="checkbox"/> 55- _____	_____	_____	_____	_____	_____
<input type="checkbox"/> 55- _____	_____	_____	_____	_____	_____
<input type="checkbox"/> 55- _____	_____	_____	_____	_____	_____

SEE
ADDITIONAL
LIST

WR 0700

FILE STATUS

NEW FILE

<input type="checkbox"/> FULL CONVEYANCE	<input type="checkbox"/> PARTIAL CONVEYANCE
<input type="checkbox"/> FULL RETIREMENT	<input type="checkbox"/> PARTIAL RETIREMENT
<input type="checkbox"/> FULL CONSOLIDATED	<input type="checkbox"/> PARTIAL CONSOLIDATED

CURRENT FILE

ENTERED FEB 20 1987

(A-Active/I-Inactive) SPECIAL STATUS _____

1986 ANNUAL WATER WITHDRAWAL AND USE REPORT

AMA PINAL

ARIZONA DEPARTMENT OF WATER RESOURCES

OPERATIONS DIVISION
99 E. VIRGINIA AVE • (602) 255-1581
PHOENIX, ARIZONA 85004

SUMMARY PAGE

INPUT DWR-AR1-86

FEB 11 1987

17.55 acres
26.61 total

TYPE OF GROUNDWATER RIGHT	
(CHECK APPROPRIATE BOXES)	
<input type="checkbox"/>	TYPE 1 NON-IRRIGATION GRANDFATHERED RIGHT NO. _____
<input type="checkbox"/>	TYPE 2 NON-IRRIGATION GRANDFATHERED RIGHT NO. _____
<input checked="" type="checkbox"/>	IRRIGATION GRANDFATHERED RIGHT NO. <u>58-100327.0000</u>
<input type="checkbox"/>	GROUNDWATER WITHDRAWAL PERMIT NO. _____
<input type="checkbox"/>	SERVICE AREA RIGHT NO. _____
<input type="checkbox"/>	OTHER _____

MAIL OR HAND DELIVER THIS REPORT, TOGETHER WITH APPROPRIATE SCHEDULES AND WORKSHEETS TO ARIZONA DEPARTMENT OF WATER RESOURCES, TO THE ADDRESS SHOWN IN THE UPPER RIGHT. IF MAILED, THE REPORT MUST BE POSTMARKED NO LATER THAN MARCH 31, 1987. IF HAND DELIVERED, THE REPORT MUST BE RECEIVED BY THE DEPARTMENT'S OPERATIONS DIVISION OR LOCAL AMA OFFICE NO LATER THAN 5:00 PM ON MARCH 31, 1987.

REPORTS FILED LATE WILL BE ASSESSED A LATE PENALTY

PART I GROUNDWATER WITHDRAWN	
FROM LINE 9 — SCHEDULE A, ATTACHED	
NOTE: COMPLETE THIS SECTION ONLY IF YOU OPERATE A NON-EXEMPT WELL. IF YOU DO NOT, GO TO PART III BELOW.	
<input type="text"/> ACRE-FEET	X 1.00 = \$ <input type="text"/> 0 WITHDRAWAL FEE AMOUNT DUE

I HEREBY CERTIFY, UNDER PENALTY OF PERJURY, THAT THE INFORMATION CONTAINED IN THIS REPORT IS, TO THE BEST OF MY KNOWLEDGE AND BELIEF, TRUE, CORRECT AND COMPLETE.

X Flossie Marie Brady half owner 2-2-87
 AUTHORIZED SIGNATURE TITLE DATE
FLOSSIE MARIE BRADY 602-836-5733
 PRINTED NAME TELEPHONE NUMBER

PART II GROUNDWATER DELIVERED TO OTHER RIGHTS HOLDERS	
FROM LINE 7 — SCHEDULE D OR FROM SCHEDULE B ATTACHED	
TOTAL ACRE-FEET DELIVERED TO OTHER RIGHTS	<input type="text"/> ACRE-FEET

OWNER OF GROUNDWATER RIGHT

BRADY FLOSSIE MARIE
 PG BOX 1012
 CASA GRANDE AZ 85222

PART III OTHER SOURCES OF WATER SUPPLYING THIS RIGHT	
FROM LINE 8 — SCHEDULE E, ATTACHED	
TOTAL ACRE-FEET RECEIVED FROM OTHER SOURCES	<input type="text"/> <u>52.40</u> ACRE-FEET

REPORTING PARTY

BRADY FLOSSIE MARIE
 PG BOX 1012
 CASA GRANDE AZ 85222

PART IV TOTAL WATER USED BY THIS RIGHT	
CALCULATE AS FOLLOWS: PART I + PART III — PART II = <u>52.40</u> ACRE-FEET	

IF ANY OF THE DATA PRE-PRINTED ON THIS REPORT ARE INCORRECT, PLEASE MAKE NECESSARY CHANGES.
 E (1)

AFFIDAVIT MAILING


The foregoing are a duplicate original computer print-out of the Notice of Irrigation Water Duty and Maximum Annual Groundwater Allotment for the Certificate of the Irrigation Grandfathered Right Number listed below and a duplicate original of Attachment A to that Notice which were sent by certified mail this 30th day of December 1985 to:

Certificate No.

Name

Address

	*		58-100327.0000
	*	GRADY, FLOSSIE	MARIE
PIN	*	PO BOX 1012	
00056	*	CASA GRANDE	AZ 85222
	*		



J. Alberhasky
Pinal AMA

PS Form 3811, July 1983 447-845

SENDER: Complete items 1, 2, 3 and 4.
Put your address in the "RETURN TO" space on the reverse side. Failure to do this will prevent this card from being returned to you. The return receipt fee will provide you the name of the person delivered to and the date of delivery. For additional fees the following services are available. Consult postmaster for fees and check box(es) for service(s) requested.

- 1. Show to whom, date and address of delivery.
- 2. Restricted Delivery.

58100327.0000

GRADY FLOSSIE MARIE
PO BOX 1012
CASA GRANDE AZ 85222
CERTIFIED MAIL NO. PIN00056

4. Type of Service: <input type="checkbox"/> Registered <input type="checkbox"/> Insured <input type="checkbox"/> Certified <input type="checkbox"/> COD <input checked="" type="checkbox"/> Express Mail	Article Number (SEE ABOVE)
---	--

Always obtain signature of addressee or agent and **DATE DELIVERED.**

5. Signature - Addressee
X *Flossie M. Brady*

6. Signature - Agent
X

7. Date of Delivery
JAN 2 1986

8. Addressee's Address *(ONLY if requested and fee paid)*

[Signature]

DOMESTIC RETURN RECEIPT

**UNITED STATES POSTAL SERVICE
OFFICIAL BUSINESS**



PENALTY FOR PRIVATE
USE, \$300

SENDER INSTRUCTIONS

Print your name, address, and ZIP Code in the space below.

- Complete items 1, 2, 3, and 4 on the reverse.
- Attach to front of article if space permits, otherwise affix to back of article.
- Endorse article "Return Receipt Requested" adjacent to number.

**RETURN
TO**

STATE OF ARIZONA
STATE OF ARIZONA
DEPARTMENT OF WATER RESOURCES
PINAL ACTIVE MANAGEMENT AREA
P O BOX 1373
CASA GRANDE, AZ 85222

(City, State, and ZIP Code)

JUN 10 1986

State of Arizona

DEPARTMENT OF WATER RESOURCES

99 E. Virginia Avenue, Phoenix, Arizona 85004



BRUCE BABBITT, Governor
WESLEY E. STEINER, Director

December 30, 1985

58100327.0000
GRADY FLOSSIE MARIE

PO BOX 1012

CASA GRANDE AZ 85222
CERTIFIED MAIL NO. PIN00056

Dear Grandfathered Right Holder:

The Department of Water Resources recently adopted a management plan for the Pinal Active Management Area (AMA) which establishes a mandatory conservation program for all groundwater users within the Pinal AMA. Enclosed is an OFFICIAL NOTICE of your conservation requirements. The requirements are based on an analysis of your historic water use patterns, the irrigation system in place on your farm and the conservation technology reasonably available for your particular irrigation situation. The Department proposed these requirements in July 1985, and gave water users in the Pinal AMA an opportunity to comment on the proposals at a workshop and a public hearing.

The management plan containing these mandatory conservation requirements was written in accordance with the Groundwater Code. The plan specifies conservation requirements for municipal and industrial users as well as for farmers. In complying with the requirements of the management plan, you will be doing your part towards preserving our precious groundwater supplies.

The compliance date for the conservation requirements is December 31, 1987. This means that by the end of 1987 you should have achieved whatever level of conservation is necessary to stay within your maximum annual groundwater allotment. In order to be in compliance, your water measurement data for calendar year 1988 must indicate that you have not exceeded your maximum annual groundwater allotment. You must remain in compliance with the allotment until the effective date of any new irrigation water duty and maximum annual groundwater allotment established in the second management plan for the Pinal AMA.

Since this is the first step in a 45 year water management program, it is extremely important that you become familiar with the overall management strategy and how it will affect you. If you have any questions about this, please call the Pinal AMA office. The phone number is 836-4857.

Please take the time to review the enclosed requirements. Of special importance is the irrigation water duty and the maximum annual groundwater allotment. Your maximum annual groundwater allotment equals your irrigation water duty per acre multiplied by your water duty acres. Your water duty acres are the highest number of acres in your farm irrigated during any one year from 1975 to 1979. Your irrigation water duty is the quantity of water reasonably required to irrigate the crops historically grown on your farm, taking into account the irrigation efficiency required in the first management plan.

PINAL ACTIVE MANAGEMENT AREA OFFICE
901 E. Cottonwood Lane, Suite B
P.O. Box 1373
Casa Grande, Arizona 85222
(602) 836-4857

Because variations in the market conditions, weather and other natural forces often affect agricultural water use, the Groundwater Code requires the Department to establish a FLEXIBILITY ACCOUNT for each farm. The flexibility account permits farmers to "borrow or bank" groundwater from year to year. Flexibility accounts will go into effect beginning January 1, 1988. If a farmer uses less than a farm's maximum annual groundwater allotment, the Department will register a credit to the farm's flexibility account. If a farmer uses more than a farm's maximum annual groundwater allotment, the Department will register a debit to the account. The Code limits the total amount a farmer may borrow from the flexibility account. The Groundwater Code also established a special method for calculating credits and debits for farmers who use both surface water and groundwater.

You have a 90 day period from the date of receipt of this notice to respond to the Department if you believe you will be unable to comply with your irrigation water duty and your maximum annual groundwater allotment beginning January 1, 1988. There are two separate avenues for addressing problems you have regarding the requirements.

1) Variance

If you feel you need more time to comply with your maximum annual groundwater allotment you may request a VARIANCE. The Department may grant a variance, however, only if you demonstrate that you need more time due to "compelling economic circumstances." The Department recognizes that you may have made previous managerial or capital investment arrangements that do not coincide with the compliance date. For such problems, the Department suggests the variance procedure. An application for a variance must be filed within 90 days after the date of receipt of this notice.

2) Administrative Review

If you believe the Department has made a factual or legal error in establishing your irrigation water duty and maximum annual groundwater allotment, you may request an ADMINISTRATIVE REVIEW. The administrative review process will also examine evidence of special or unusual water requirements, such as problems concerning water supply and distribution. Your request for administrative review should provide evidence of exceptional circumstances not previously considered which distinguish your situation as unique within your area. Examples of such circumstances include: poor water quality, droughty soils or steep slopes. As with the variance process, an application for administrative review must be filed within 90 days after the date of receipt of this notice.

Applications for administrative review or a variance are available from the Pinal AMA office. Please contact the staff of the Pinal AMA at 836-4857 if you would like an application form or more information about the variance or administrative review processes or if you have any other questions.

Thank you very much for your cooperation.

Sincerely,



Kathleen Ferris, Director
Department of Water Resources

1. Conservation Requirements for Holders of Irrigation Grandfathered Rights

a. Each person who is entitled to use groundwater pursuant to a certificate of irrigation grandfathered right shall comply with the applicable irrigation water duty no later than the compliance date and shall remain in compliance with that irrigation water duty until the effective date of any applicable irrigation water duty prescribed in the second management plan.

b. During the first accounting period after the compliance date and during each succeeding accounting period until the effective date of any applicable irrigation water duty prescribed in the second management plan, a person who is entitled to use groundwater pursuant to a certificate to irrigation grandfathered right shall not use groundwater in excess of the applicable maximum annual groundwater allotment to irrigate the certified irrigation acres in the farm, except as provided in A.R.S. § 45-467.

2. Definitions

a. In this attachment, unless the context otherwise requires:

(1) "Certified irrigation acres" means the acres of land described on each certificate of irrigation grandfathered right.

(2) "Compliance date" means the date that falls two years after the date of the notice of the applicable irrigation water duty pursuant to A.R.S. § 45-564.

(3) "Maximum annual groundwater allotment" means the quantity of water in acre-feet obtained by multiplying the water duty acres for a farm by the irrigation water duty for the farm unit.

b. The applicable definitions in A.R.S. §§ 45-101, 45-402 and 45-461 are hereby incorporated by reference into this attachment.

STATE OF ARIZONA
DEPARTMENT OF WATER RESOURCES
PINAL ACTIVE MANAGEMENT AREA

NOTICE OF IRRIGATION WATER DUTY AND MAXIMUM ANNUAL
GROUNDWATER ALLOTMENT

Pursuant to A.R.S. § 45-564.B, the Director of Water Resources hereby gives notice of the irrigation water duty and the maximum annual groundwater allotment for Irrigation Grandfathered Right Certificate No. 58- 100327.0000. The maximum annual groundwater allotment is the maximum amount of groundwater that may be used per year to irrigate the lands described in the above-referenced Certificate of Irrigation Grandfathered Right, except as provided in A.R.S. § 45-467, the operating flexibility account provision.

IRRIGATION WATER DUTY 6.95 ACRE-FEET PER ACRE.

MAXIMUM ANNUAL GROUNDWATER ALLOTMENT 90 ACRE-FEET PER YEAR.

Attachment A to this notice sets forth the official language of the above requirements for holders of grandfathered rights as adopted in the first management plan for the Pinal Active Management Area. Attachment A is incorporated into this notice by reference.

The date of this notice is December 30, 1985. Compliance with the irrigation water duty and maximum annual groundwater allotment must be achieved beginning January 1, 1988 and must be maintained until the effective date of any new irrigation water duty established in the second management plan for the Pinal Active Management Area.

NOTICE ISSUED BY



Kathleen Ferris
DIRECTOR

Certificate Of Grandfathered Groundwater Right

COUNTY OF PINAL

STATE OF ARIZONA DEPARTMENT OF WATER RESOURCES

*This is to certify that pursuant to the provisions of
Title 45, Chapter 2, Arizona Revised Statutes*




FLOSSIE MARIE BRADY
P.O. Box 1012
CASA GRANDE, ARIZONA 85222

is granted
IRRIGATION GRANDFATHERED RIGHTS
in the
PINAL ACTIVE MANAGEMENT AREA

for 15 irrigation acres of land. The rights are appurtenant to and groundwater may be used only on the irrigation acres of land described as follows:

That portion of W $\frac{1}{2}$ SW $\frac{1}{4}$ SW $\frac{1}{4}$ lying South of Southern Pacific Railroad right-of-way Sec 13 T6S R5E GSRB&M, excluding permanent roads.

The use of groundwater on the above described land shall be for irrigation purposes in accordance with the laws of the State of Arizona and restrictions placed on use by the Director of the Department of Water Resources pursuant to Title 45, Chapter 2, Arizona Revised Statutes.



CERTIFICATE NO. 58-100327

is granted this 6th day of June, 1983

ARIZONA DEPARTMENT OF WATER RESOURCES

Wesley E. Steiner
Director

The Department of Water Resources must be notified if the above named person(s) changes his address, conveys ownership of the land to another person(s), or wishes to convert the right to a non-irrigation grandfathered right associated with retired irrigated land.

DEPARTMENT OF WATER RESOURCES

MEMORANDUM

TO: C.L. Linser, Dick Gessner

FROM: Herb Dishlip, Pinal AMA

DATE: 5/4/83

SUBJECT: Recommendation for Certificate of Grandfathered Groundwater Right

Handwritten signature
Type
H&C
5/10/83

I recommend the following applicant for a Grandfathered Groundwater Right be issued a certificate for the claimed right.

PINAL ACTIVE MANAGEMENT AREA

APPLICATION NUMBER 78-100327

NAME Flossie Marie Brady

MAILING ADDRESS P.O. Box 1012
P.O. BOX or STREET

Casa Grande, Arizona 85222
CITY STATE ZIP

IRRIGATION GRANDFATHERED RIGHT

Legal description of irrigable land to which right is appurtenant

legal per Assessor's records

{ That portion of W¹/₂ SW¹/₄ SW¹/₄ lying
South of Southern Pacific Railroad right-of-way
Sec 13 T6S R5E GSRB&M,
excluding permanent roads.

Number of acres with Grandfather Irrigation Rights
15 acres.

- Attachments:
1) Gross vs Net (?)
2) Gross letter

Herb Dishlip, Director
Pinal Active Management Area

*No wells
Code 2*

State of Arizona

DEPARTMENT OF WATER RESOURCES

99 E. Virginia Avenue, Phoenix, Arizona 85004



BRUCE BABBITT, Governor
WESLEY E. STEINER, Director

May 10, 1983

Flossie Marie Brady
P.O. Box 1012
Casa Grande, Arizona 85222

Dear Ms. Brady,

RE: Application # 78-100327

The Pinal Active Management Area office has reviewed your application for Grandfathered Groundwater Rights for your farm in Section(s) 13 Township 6S, Range 5E. Our investigation verifies that a total of 15 acres meet the Department of Water Resources criteria for eligibility for an Irrigation Grandfathered Right. The difference between our verification and the 17.35 acres claimed on your application is accounted for in the reduction from gross acres to net eligible acres. In the case of your farm the only land considered non-eligible is that which is dedicated to permanent roads. I am enclosing a sketch map which we have prepared which should clarify our measurements and the location of the excluded land.

The Department uses the following policy to determine which lands are granted Grandfathered Rights. Included in the eligible acres are irrigated land, on-farm roads, ditches, sumps and pumpback systems, and a reasonable allowance for identifiable areas of contiguous land which are related to the agricultural/irrigation activities such as well sites, homesteads, and equipment yards. Lands which are not eligible include fields not irrigated between January 1, 1975 through January 1, 1980, desert lands, topographic features such as mountains and washes, permanent roads, aircraft landing strips, permanent drains, irrigation district canals and areas devoted to non-irrigation related farm uses such as feedlots and dairies.

If you agree with these results, please sign the enclosed gross vs. net sheet under part A. If you disagree, please sign part B and provide us additional information. The purpose of this form is to make sure you have knowledge of and are in agreement with our verification before it is forwarded to the Phoenix office for issuance of a certificate. Please return this form in the enclosed envelope within 30 days.

If you have any questions, please feel free to contact me at the Casa Grande office.

Sincerely,

Herb Dishlip
Pinal AMA Director

HD:lh

c: File

Enclosures (2)

PINAL ACTIVE MANAGEMENT AREA OFFICE
901 E. Cottonwood Lane, Suite B
P.O. Box 1373
Casa Grande, Arizona 85222

MAY 23 1983

GROSS vs. NET ACREAGE

Your application (No. C78-100327) listing 17.35 acres, appears to reflect your gross farm acreage. However, records available to this Department indicate that your eligible acreage is 15 acres.

Please sign either statement A or B, and return this form to our office.

A.

I agree with the Department's assessment of my Grandfathered Rights acreage and wish to amend my application to so reflect this change.

Date: May 21st 83

Applicant: Hessie Marie Brady
James Dean Brady

B

I do not agree with the Department's assessment of my Grandfathered Rights irrigated acreage.

Date: _____

Applicant: _____

(If you have signed Statement B, please attach additional evidence in support of your position.)

YOUR FUTURE USE OF GROUNDWATER DEPENDS ON WHETHER THE INFORMATION IN THIS FORM IS COMPLETE AND CORRECT.

I, (We), Flossie Marie Brady the applicant(s) named in this application, do hereby certify under the penalty of perjury, that the information contained, and statements made herein are to the best of my (our) knowledge and belief true, correct and complete.

DATED this 12 day of June, 1981.

If owner is an individual, sign here:

836-5733
Telephone number

Flossie Marie Brady
Owner or authorized agent

P.O. Box 1012 Casa Grande Arizona 85222
Mailing Address City State Zip

If owner is a corporation, partnership, association, etc., sign here:

Telephone number

Owner or authorized agent

Title

Mailing Address City State Zip

Subscribed and sworn to before me this 12 day of June, 1981.

ARIZONA
DEPARTMENT OF
WATER RESOURCES
'81 JUN 15 8:14

NOTARY
SEAL
HERE

Notary Public

or Herbert Dickler, Pinal AMA Director
Authorized Personnel of the
Department of Water Resources

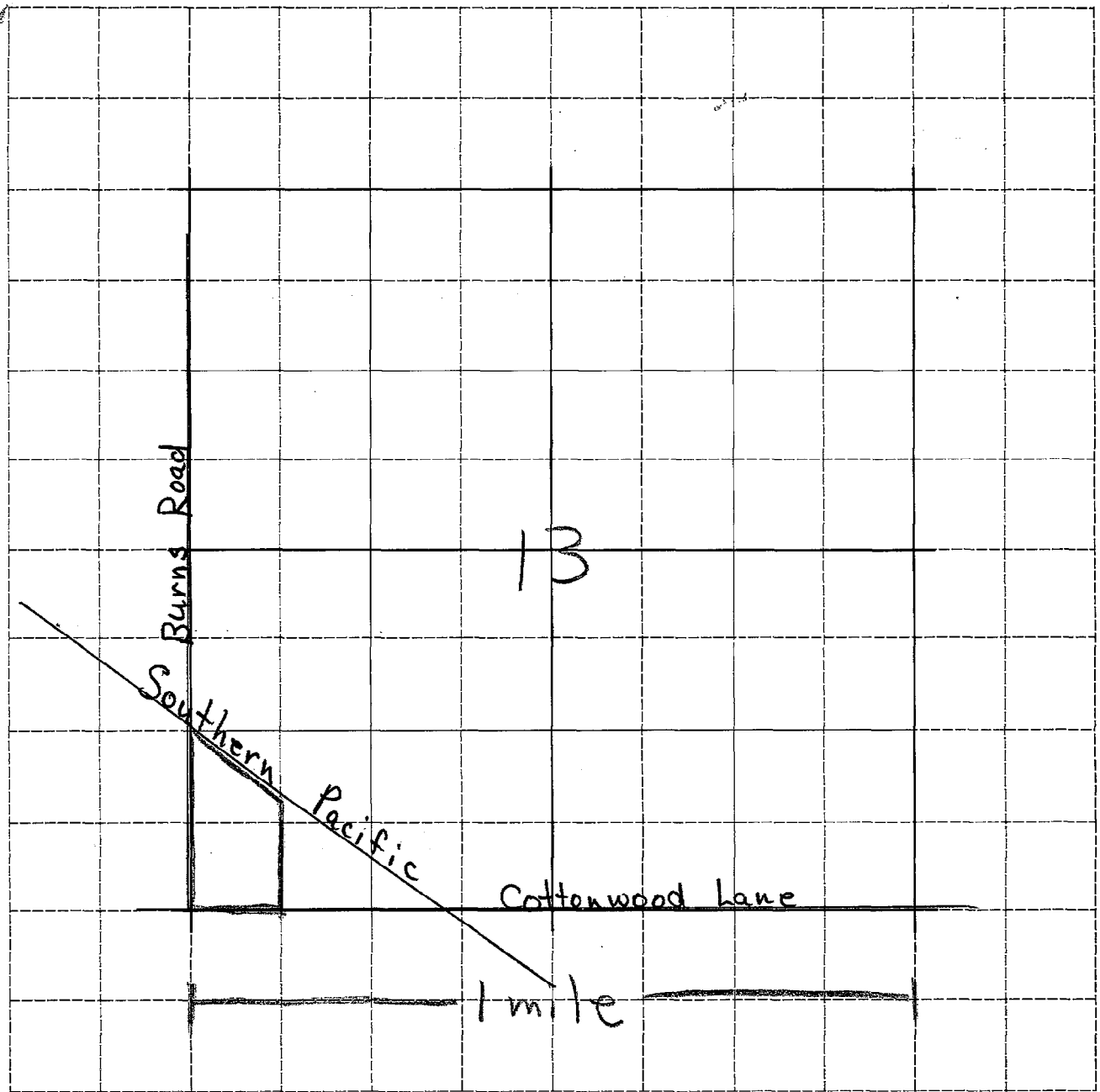
My Commission Expires:

Do not write below this line.

<p>Application is:</p> <p><input type="checkbox"/> Rejected</p> <p><input type="checkbox"/> Returned for:</p> <p>Completion _____</p> <p>Correction _____</p> <p>Other _____</p> <p><input type="checkbox"/> Approved for Receipt</p> <p>_____</p>	<p>Application is:</p> <p><input type="checkbox"/> Rejected</p> <p><input type="checkbox"/> Returned for:</p> <p>Completion _____</p> <p>Correction _____</p> <p>Other _____</p> <p><input type="checkbox"/> Approved for Receipt</p> <p>_____</p>
--	--

13. On the grid below, draw a map of the land described in Item 2 and indicate the location of the wells described in Item 4. Indicate the scale of the map in the space below.

SEC. 13 | TWP. 66
RGE. 5E | N



PINAL
ACTIVE MANAGEMENT AREA
APPLICATION FOR IRRIGATION
GRANDFATHERED RIGHT

For Department use only

Application No. 78-100327
 Registry No. _____
 Filed 6-15-81 at 8:14 am
 Certificate No. _____

11

Read all instructions before filling out form.
 Filing Fee: \$20

1. Brady Flossie Marie
 Last Name First Middle or Initial

Last Name First Middle or Initial
P.O. Box 1012 Casa Grande Arizona 85222
 Mailing Address City State Zip

NOTE: This form is to be filled out only for acres which you own. If you lease farm land, make sure that the owner of the leased land or his authorized agent is aware of the requirement to file for that land.

2. Legal description of all land presently owned by applicant in the Active Management Area which was legally irrigated at any time between January 1, 1975 and January 1, 1980.

W 1/2 SW 1/4 SW 1/4 SW 1/4 Section 13 Township 6S Range 5E
Gila + Salt River Base + Meridian

3. Total number of acres in Item 2: 17.35

4. Describe the location of each well used to irrigate the land. Indicate as accurately as possible the year the well was drilled. N.A.

____ 1/4, ____ 1/4, ____ 1/4, Section _____ Township _____ Range _____ Year _____
 ____ 1/4, ____ 1/4, ____ 1/4, Section _____ Township _____ Range _____ Year _____
 ____ 1/4, ____ 1/4, ____ 1/4, Section _____ Township _____ Range _____ Year _____
 ____ 1/4, ____ 1/4, ____ 1/4, Section _____ Township _____ Range _____ Year _____

5. Is the land served by an irrigation district, agricultural improvement district or irrigation water delivery district? Yes _____ No

If so, give name of district and point of diversion:

San Carlos Irrigation and Drainage District

6. Is groundwater the sole source of water? _____ Yes No

7. If water sources other than groundwater are used, indicate the basis on which those supplies are available to you; for example: court decree, delivery contract, surface water appropriation, contract for sewage effluent, etc. Be as specific as possible.

Court Decree - Globe Equity No 59.

8. Have you owned the land since January 1, 1975? X Yes _____ No. If not, list below the name and address of the previous owner of the land and the date of purchase.

9. Indicate the crops grown, the number of acres planted in each crop and the total number of acres planted in each year. **Do not count double cropped acres twice in the last column.** Indicate irrigation methods used for each crop for 1979 only.

	crops grown	# acres in crop	irrigation method	total # acres planted
1979	Cotton	10.0	flood	10.0
1978	Alfalfa	10.0		10.0
1977	Alfalfa	10.0		10.0
1976	Alfalfa	10.0		10.0
1975	Alfalfa	10.0		10.0

If additional space is needed, attach additional sheet of paper

10. Indicate the amount of water used from each source in each of the five years (acre-feet).

	1975	1976	1977	1978	1979
groundwater					
surface water	34.70	20.82	11.97	29.49	60.72
sewage effluent					

The above amounts are measured estimated. See instructions for documentation requirements.

COMMENTS: Based on San Carlos Project Allocations

11. Do you make use of any of the following?

Lined ditches or pipes	Yes <input checked="" type="checkbox"/>	No <input type="checkbox"/>	Percentage of ditches lined	<u>100</u>
Pump-back system	<input type="checkbox"/>	<input checked="" type="checkbox"/>	Number of acres served	
Land levelling	<input checked="" type="checkbox"/>	<input type="checkbox"/>	Number of acres levelled	<u>17.35</u>
Other	<input type="checkbox"/>	<input checked="" type="checkbox"/>	Number of acres affected	

COMMENTS: _____

12. Indicate the source of the data included in this application. (All sources must be available for inspection by the Department.)

- Agricultural Stabilization and Conservation Service (ASCS)
- Farm Records
- Other
- Irrigation District Records
- County Agent Records

If other is checked, please identify the source of the data. _____

ARIZONA DEPARTMENT OF WATER RESOURCES

Grandfathered Groundwater Rights Application deficiency check sheet.

Application Number 78-¹⁰⁰³²⁷.....as noted below:

1. No fee
2. No signature
3. Signature not notarized, nor signed by authorized Department of Water Resources' personnel
4. Incorrect form
5. Inadequate or no legal description of land and/or well location
6. Inadequate or no data on irrigated acreage
7. Inadequate or no data on crop history
8. Inadequate or no data on the specific type of water use for non-irrigation purposes
9. Inadequate or no data on the amount of water used for irrigation or withdrawn for non-irrigation use

Comments: _____

Checked by _____

1987 ANNUAL WATER WITHDRAWAL AND USE REPORT

RECEIVED

ARIZONA DEPARTMENT OF WATER RESOURCES

15 SOUTH 15th AVENUE
PHOENIX, ARIZONA 85007
602-255-1581

FEB 01 1988

A.D.W.R.

INPUT

DWR-AR-1-87

SUMMARY PAGE

AMA PINAL LB

PART I GROUNDWATER WITHDRAWN	
From Line 10, Schedule A attached	
NOTE: Complete this section only if you operate a non-exempt well. If not, go to Part III below.	
0 ACRE-FEET	x 1.00 Withdrawal Fee
	\$ 0
PART II GROUNDWATER DELIVERED TO OTHER RIGHTS	
From Line 9, Schedule D attached	
0 ACRE-FEET	
PART III WATER RECEIVED FROM OTHER SOURCES	
From Line 8, Schedule E attached	
39.39 ACRE-FEET	
PART IV TOTAL WATER USED BY THIS RIGHT	
Calculate as follows: Part I + Part III - Part II	
39.39 ACRE-FEET	
LATE FEE CALCULATION (For Reports Filed after March 31)	
Number of months late (maximum of 6 months)	<input type="text"/>
Note: A portion of a month after March 31 is accounted for as a full month	
Late Report Fee (\$25.00 x number of months late)	= \$ <input type="text"/>
Late Payment Fee (10% per month of the withdrawal fee calculated in Part I above)	= \$ <input type="text"/>
TOTAL FEES DUE (add amounts in this column)	= \$ 0

GROUNDWATER RIGHT DESCRIPTION AND NUMBER	
IRRIGATION	58-100327.0000
TYPE	NUMBER

Mail or hand deliver this report, together with the appropriate schedules, worksheets and fees to the Arizona Department of Water Resources, to the address shown in the upper right. If mailed, the report must be postmarked no later than March 31, 1988. If hand delivered, the report must be received by the Department's Operation Division or local AMA office no later than 5:00 PM on March 31, 1988.

REPORTS FILED AFTER MARCH 31, 1988 ARE SUBJECT TO LATE FEES AND PAYMENT OF PREVIOUSLY WAIVED MONETARY PENALTIES ASSOCIATED WITH PRIOR GROUNDWATER CODE VIOLATIONS.

I hereby certify, under penalty of perjury, that the information contained in this report is, to the best of my knowledge and belief, true, correct and complete.

X Flossie M. Brady
James Dean Brady OPERATOR 1-29-88
 AUTHORIZED SIGNATURE TITLE DATE
JAMES DEAN BRADY 836-5733
 PRINTED NAME TELEPHONE NUMBER

OWNER OF GROUNDWATER RIGHT

BRADY FLOSSIE MARIE
PO BOX 1012
CASA GRANDE AZ 85222

REPORTING PARTY	58-100327.0000
BRADY FLOSSIE MARIE PO BOX 1012 CASA GRANDE AZ 85222	

If any of the information preprinted on this report is incorrect, please make the necessary changes.

E (1)

SCHEDULE E

WATER RECEIVED FROM OTHER SOURCES

AMA - PINAL

ARIZONA DEPT. OF
WATER RESOURCES
DWR-AR6-87

INSTRUCTIONS

Enter Groundwater Right No. which received groundwater from other sources and the Owner's Name of this Right No. in ①
 Enter the Right No. of the person delivering the water, the DWR well registration number of the well delivering water, how measured or estimated and the acre feet received in ②. If you do not know the registration number, contact DWR for this information. Do not include irrigation district wells.
 Enter in ③ the name of the irrigation district, the provider number of the district, your district user/account number, the acreage eligible to receive surface water and the amount of each type of water received
 Enter in items ④ through ⑦ the information requested in those sections.
 Add the total annual acre feet received from items ② through ⑦ to obtain the total water received from other sources, and enter in Item ⑧
 Enter annual total acre feet of received and diverted water from ③ in PART III on Summary Page.

① GROUNDWATER RIGHT NO.
58-100327.0000

① OWNER
BRADY FLOSSIE MARIE

② GROUNDWATER RECEIVED FROM OTHER THAN IRRIGATION DISTRICTS				④ TAILWATER		
Right No. Supplying Water	DWR Well Reg. No.	How Meas'd or Est'd	Acre-Feet Rec'd	Source	How Meas'd or Est'd	Acre-Feet Rec'd
	NONE			NONE		
TOTAL ACRE-FEET RECEIVED				⑤ EFFLUENT - Do not include irrigation district deliveries		
				Source	How Meas'd or Est'd	Acre-Feet Rec'd
				NONE		
③ WATER RECEIVED FROM AN IRRIGATION DISTRICT				⑥ SURFACE WATER diverted by you - Do not include irrigation district deliveries		
Name of Irrigation district SAN CARLOS Provider No. 57- 001104				Source	How Meas'd or Est'd	Acre-Feet Rec'd
Your district user/account number 6513-33						
Acreage eligible to receive surface water 15 Acres						
Type of Water	How Measured/Estimated	Acre-Feet Received		⑦ OTHER - Such as Co-ops, associations, municipal, etc. (be specific)		
GROUNDWATER Commingled				Source	How Meas'd or Est'd	Acre-Feet Rec'd
Directly Received				Entity Name		
SURFACE WATER Decreased and appropriative	Stick	39.30		Provider Number	NONE	
Normal Flow						
CAP						
Spill or Free						
OTHER WATER Effluent						
TOTAL ACRE-FEET FROM AN IRRIGATION DISTRICT				⑧ TOTAL ACRE-FEET OR RECEIVED AND DIVERTED WATER		
39.30				39.30		

Enter Total Acre-Feet of Received and Diverted Water in PART III On Summary Page

1989 ANNUAL WATER WITHDRAWAL AND USE REPORT

RECEIVED

ARIZONA DEPARTMENT OF WATER RESOURCES

15 SOUTH 15th AVENUE
PHOENIX, ARIZONA 85007
602-542-1581

JAN 16 1990

A.D.W.R.

INPUT
DWR-AR-1-89

INPUT SUMMARY PAGE

AMA PINAL

GROUNDWATER RIGHT DESCRIPTION AND NUMBER

PART I GROUNDWATER WITHDRAWN
From Line 10, Schedule A attached

Complete this section only if you operate a non-exempt well. If not, go to Part III below.

ACRE-FEET x Withdrawal Fee =

PART II WATER DELIVERED TO OTHER RIGHTS
From Line 9, Schedule D attached

ACRE-FEET

PART III WATER RECEIVED FROM OTHER RIGHTS
From Line 8, Schedule E attached

ACRE-FEET

PART IV TOTAL WATER USED BY THIS RIGHT
Calculate as follows: Part I + Part III - Part II

ACRE-FEET

PART V LATE FEES
Complete if filing after March 31

1) Enter number of months late
Note: A portion of a month after March 31 is accounted for as a full month

2) Calculate Late Report Fee _____
(\$25.00 x number of months late)

3) Calculate Late Payment Fee _____
(10% per month of the withdrawal fee calculated in Part I above)

TOTAL FEES DUE (add amounts in this column) _____

TYPE OF RIGHT: RIGHT/PERMIT NO.:

GENERAL LOCATION: ACRES:

Mall or hand deliver this report, together with the appropriate schedules, worksheets and fees to the Arizona Department of Water Resources. If mailed, the report must be postmarked no later than March 31, 1990. If hand delivered, the report must be received by the Department's Operation Division or local AMA office no later than 5:00 PM on March 31, 1990.

This report must be filed even if no water was used on this right. REPORTS FILED AFTER MARCH 31, 1990 ARE SUBJECT TO LATE FEES AND PAYMENT OF PREVIOUSLY WAIVED MONETARY PENALTIES ASSOCIATED WITH PRIOR GROUNDWATER CODE VIOLATIONS. (ARS §45-632K)

I hereby certify, under penalty of perjury, that the information contained in this report is, to the best of my knowledge and belief, true, correct and complete.

X *Flossie M. Brady* Owner 1-15-90
AUTHORIZED SIGNATURE TITLE DATE
FLOSSIE M. BRADY (602) 836-5733
PRINTED NAME TELEPHONE NUMBER

OWNER OF GROUNDWATER RIGHT
BRADY FLOSSIE MARIE
PO BOX 1012

CASA GRANDE AZ 85222

REPORTING PARTY

BRADY FLOSSIE MARIE
PO BOX 1012

CASA GRANDE AZ 85222

If any of the information preprinted on this report is incorrect, please make the necessary changes.
E (1)

ORIGINAL

ARIZONA DEPARTMENT OF WATER RESOURCES
500 North Third Street, Phoenix, Arizona 85004
Telephone (602) 417-2410
Fax (602) 417-2415



December 12, 1997

58-100327.0000
BRADY FLOSSIE MARIE
P.O. BOX 11012

CASA GRANDE , AZ 852301012

JANE DEE HULL
Governor

RITA P. PEARSON
Director

Dear Irrigation Grandfathered Rightholder:

Enclosed is an OFFICAL NOTICE of your final agricultural conservation requirements for the second management period. These requirements will become effective on January 1, 2000.

PLEASE CAREFULLY REVIEW THE ENCLOSED REQUIREMENTS.

In December of 1989, the Director of the Arizona Department of Water Resources ("Director") adopted the Second Management Plan (SMP) for the Pinal Active Management Area (AMA). The SMP was adopted in accordance with Arizona's Groundwater Code, which requires the Director to establish a continuing mandatory conservation program for all persons withdrawing, distributing or using groundwater within the AMA.

For irrigation grandfathered rightholders, the Groundwater Code mandates the establishment of new irrigation water duties to be reached by the end of the second management period, and authorizes the Director to establish intermediate water duties to be reached at specified intervals during the second management period. The Groundwater Code provides that a farm's irrigation water duty must be calculated as the quantity of water reasonably required to irrigate the crops historically grown in the farm unit, and must assume maximum conservation consistent with prudent long-term farm management practices within areas of similar farming conditions, considering the time required to amortize conservation investments and financing costs. In addition, the Groundwater Code provides that the maximum annual groundwater allotment is the maximum amount of water that may be used in any year to irrigate the irrigation acres associated with the irrigation grandfathered right, except as provided in A.R.S. § 45-467, the flexibility account provision.

Irrigation grandfathered rightholders were first given written notice of their intermediate and final irrigation water duties and maximum annual groundwater allotments for the second management period within thirty days after the SMP was adopted. Additional written notice of the second intermediate irrigation water duties and maximum annual groundwater allotments was given in late 1992.

The enclosed notice is being sent to you to give you additional notice of the final irrigation water duty and maximum annual groundwater allotment for your farm, which will become effective on January 1, 2000. The final water duty and allotment set forth in this notices reflect any adjustments which may have been granted pursuant to an administrative review request filed following the original notification of the SMP conservation requirements.

The final SMP water duty and allotment will remain in effect until the first compliance date for the irrigation water duties and maximum annual groundwater allotments established for your farm in the Third Management Plan (TMP). The Arizona Department of Water Resources ("Department") is currently in the process of developing the TMP conservation requirements. You will be notified of those requirements within thirty days after the TMP is adopted.

VARIANCE

The Department considers the final irrigation water duties and maximum annual groundwater allotments established in the SMP to be achievable by most farms by the year 2000. However, if you believe you will need additional time to comply with the final water duty and allotment established for your farm, you may apply for a variance from the water duty and allotment.

A variance from a final water duty and allotment may be granted for up to five years if there are "compelling economic circumstances" preventing timely compliance with the water duty and allotment. In order to obtain a variance, an applicant must prove that the applicant's economic circumstances prevent compliance with the final water duty and allotment by the year 2000. In determining whether to grant a variance, the Department will take into consideration the applicant's flexibility account balance. Any decision made on the application will be appealable to the Office of Administrative Hearings.

IF YOU WISH TO APPLY FOR A VARIANCE FROM THE FINAL WATER DUTY AND ALLOTMENT YOU MUST SUBMIT A COMPLETED VARIANCE APPLICATION FORM TO THE DEPARTMENT WITHIN 95 DAYS AFTER THE DATE OF THIS NOTICE. Application forms and information on the variance procedure are available at the Pinal office.

If you have any questions regarding your conservation requirements or if you need an application form and information on the variance procedure, please contact the Pinal AMA at (520) 836-4857.

Sincerely,



Rita P. Pearson
Director

enclosure

STATE OF ARIZONA
DEPARTMENT OF WATER RESOURCES
PINAL ACTIVE MANAGEMENT AREA

**NOTICE OF FINAL IRRIGATION WATER DUTY
AND MAXIMUM ANNUAL GROUNDWATER ALLOTMENT**

Pursuant to Arizona Revised Statutes (A.R.S.) § 45-565(C), the Director of the Arizona Department of Water Resources hereby gives additional notice of the final irrigation water duty and maximum annual groundwater allotment for the Second Management Period for:

IRRIGATION GRANDFATHERED RIGHT CERTIFICATE NO. 58-100327.0000

The following is the final irrigation water duty and maximum annual groundwater allotment for the above-referenced irrigation grandfathered right. The water duty and allotment shall become effective beginning in calendar year 2000, and shall remain in effect until the first compliance date of the water duties and maximum annual groundwater allotments established for the irrigation grandfathered right in the Third Management Plan.

IRRIGATION WATER DUTY:	4.63	ACRE-FEET PER ACRE
MAXIMUM ANNUAL GROUNDWATER ALLOTMENT:	60.19	ACRE-FEET PER YEAR

The **irrigation water duty** is the amount of water in acre-feet per acre that is reasonably required to irrigate the crops historically grown in the farm unit to which the above-referenced irrigation grandfathered right is appurtenant. The **maximum annual groundwater allotment** is the maximum amount of water that may be used in any year to irrigate the irrigation acres associated with the irrigation grandfathered right, except as provided in A.R.S. § 45-467, the flexibility account provision. The maximum annual groundwater allotment is calculated by multiplying the final irrigation water duty for the irrigation grandfathered right by the number of water duty acres associated with the irrigation grandfathered right. You were previously noticed of these requirements.

FLOSSIE MARIE BRADY
 PO BOX 1012
 CASA GRANDE AZ 85222

STATE OF ARIZONA
 DEPARTMENT OF WATER RESOURCES
 WATER RIGHTS ADMINISTRATION
 99 EAST VIRGINIA
 PHOENIX, ARIZONA 85004

RECEIPT - FILE

No 9103

KIND ENTRY	FILE REFERENCE NO.
78	100327
	THRU

FUND SOURCE	ACCOUNT NO.			INT. ACCT.	ITEM DESCRIPTION	RATE	\$ AMOUNT
	AGENCY	CHAPTER	DIV.				
					Filing fee for Application for Grandfathered Groundwater Rights		20.00
					Application No: 78-100327	WRITER PAYMENT	
						GUESTS 1	
						CHE. NO 9103	
						78-5 20.00	
						TAX 0.00	
						TOTL 20.00	
						SUP. CHEK 20.00	
						# 1602 A 15:17	

Check No: 9157

TOTAL

\$ 20.00

6/15/81 jc

ARIZONA DEPARTMENT OF WATER RESOURCES
**1993 ANNUAL WATER WITHDRAWAL
 AND USE REPORT - ID SUMMARY**

15 SOUTH 15TH AVENUE
 PHOENIX, ARIZONA 85007

INPUT

OWNER OF GROUNDWATER RIGHT

TYPE OF RIGHT

IRRIGATION

RIGHT NUMBER

58-100129.0001

BRADY JAMES DEAN
 P.O. BOX 11012
 CASA GRANDE AZ 85230-1012

REPORTING PARTY

BRADY JAMES DEAN
 P.O. BOX 11012
 CASA GRANDE AZ 85230-1012



PINAL AMA (602) 836-4857
 LOCATION: NE SW SW 13 6.0S 5.0E
 ALLOTMENT: 54.08 AF ACRES: 8.90

If any of the information preprinted on this report is incorrect, please make the necessary changes.

WATER RECEIVED FROM IRRIGATION DISTRICTS - INSTRUCTIONS:

Irrigation Grandfathered Right Holders - Use for all water received from an irrigation district.

PRIMARY DISTRICT	TYPE OF WATER	ACRE-FEET RECEIVED
Provider no. 57-001104.0000	GROUNDWATER	
Name of Irrigation District	IN-LIEU GROUND WATER	Permit Holder
SAN CARLOS		
Your district user/account number		
6513-33		
Number of acres eligible to receive surface water	SURFACE WATER	Decreed/Appropriative
		Normal Flow
		Spillwater
		CAP
SECONDARY DISTRICT	EFFLUENT	
Provider no. 57-	GROUNDWATER	
Name	IN-LIEU GROUNDWATER	
TOTAL WATER RECEIVED		19.10
ACRE-FEET		

LATE FEES

Complete if filing after March 31.

1) Enter number of months late (Maximum of 6)

2) Calculate Late Report Fee (\$25.00 X number of months late)

\$

Note: A portion of a month after March 31 is counted as a full month.

Mail or hand deliver this report to the Arizona Department of Water Resources. If mailed, the report must be postmarked no later than March 31, 1994. If hand delivered, the report must be received by the Department's Operation Division or local AMA office no later than 5:00 PM on March 31, 1994.

THIS REPORT MUST BE FILED EVEN IF NO WATER WAS USED PURSUANT TO THIS RIGHT.

REPORTS FILED AFTER MARCH 31, 1994 ARE SUBJECT TO LATE FEES AND PAYMENT OF PREVIOUSLY WAIVED MONETARY PENALTIES ASSOCIATED WITH PRIOR GROUNDWATER CODE VIOLATIONS. (ARS § 45-632.L)

I hereby certify, under penalty of perjury, that the information contained in this report is, to the best of my knowledge and belief, true, correct and complete.

X James Dean Brady
 AUTHORIZED SIGNATURE

owner
 TITLE


1-20-94
 DATE

JAMES DEAN BRADY
 PRINTED NAME

836-5733
 TELEPHONE NUMBER

ARIZONA DEPARTMENT OF WATER RESOURCES

15 South 15th Avenue, Phoenix, Arizona 85007



FIFE SYMINGTON
Governor

RITA P. PEARSON
Director

January 15, 1994

Dear Irrigation Grandfathered Right Owner:

Enclosed is your Annual Water Withdrawal and Use Report form for calendar year 1993. This report form is for those irrigation rights receiving district deliveries as their sole source of water. The Department has preprinted certain information from our records onto this form. If any of the preprinted information is incorrect, please make the necessary changes. Please note that a separate annual report must be filed for each right you own or lease.

The Groundwater Code requires that each person who owns or leases a right to withdraw, receive or use groundwater in an **Active Management Area** must file an annual report, even if no water was used. Persons who did not receive water during 1993 are required to return the form with zeros in the appropriate blanks.

Reports must be received by the Department or postmarked no later than March 31, 1994. The penalty for filing late is \$25.00 per month or part of a month that the report is late up to \$150.00.

Irrigation districts may choose to file on behalf of their irrigation grandfathered right holders. However, the fact that you have received this 1993 Annual Report form indicates that your irrigation water provider is not filing on your behalf. You are responsible for the water use reporting requirement.

If your water right has been sold, both the buyer and seller are responsible for notifying the Department of the conveyance. **The owner and/or lessee of the right as of December 31, 1993 is responsible for filing an annual report covering the entire calendar year.** Please contact your AMA office for conveyance forms and instructions.

We have tried to provide you with the proper form according to information in our files. The law does specify, however, that failure to receive the proper forms does not relieve a person of the responsibility of keeping the required records or filing the required reports. You may wish to copy this report for your records.

If you need help or have questions, contact your AMA office listed at the top of your report form.

Sincerely,

Herb Dishlip
Deputy Director
Water Management

ARIZONA DEPARTMENT OF WATER RESOURCES

Pinal Active Management Area
1000 E. Racine Place
Casa Grande, Arizona 85222
Telephone (602) 836-4857
Fax (602) 836-9208



FIFE SYMINGTON
Governor

RITA P. PEARSON
Director

July 21, 1994

JAMES DEAN BRADY
P.O. BOX 11012
CASA GRANDE, AZ 85230-1012

Irrigation Grandfathered Right No. 58-100129.0001

Please Note: Important Status Change Information

Dear Irrigation Grandfathered Right Holder:

The Arizona Legislature recently passed House Bill 2237, the "Small Rights Bill", which will become effective on July 17, 1994. This new legislation reduces most of the regulatory and administrative burden imposed upon small water right holders within the active management areas. The purpose of this letter is to inform you of how this bill affects your Irrigation Grandfathered Right.

House Bill 2237 exempts certain small Irrigation Grandfathered Rights from most regulatory requirements. To qualify for the "exempt small right" status, an Irrigation Grandfathered Right must meet the following criteria:

- It must have 10 Irrigation Acres, or less.
- It may not withdraw groundwater for use on a Type I Non-Irrigation Grandfathered Right or another Irrigation Grandfathered Right with more than 10 Irrigation Acres.
- It may not be part of an integrated farming operation.

House Bill 2237 defines an "integrated farming operation" as one where all of the following apply:

- Two or more farms are contiguous or in close proximity.
- They collectively have more than 10 Irrigation Acres.
- They are farmed as a single farming operation.

The Department has determined that the above referenced Irrigation Grandfathered Right satisfies the criteria of House Bill 2237. Therefore, the status has been changed to: "exempt small right".

As an "exempt small right", this Irrigation Grandfathered Right is:

- exempt from water measuring and annual reporting requirements.
This means that you no longer have to file an annual report for this right.
- exempt from conveyance notification requirements.
You no longer have to inform the Department when you sell this right.
- exempt from paying groundwater withdrawal fees.
This applies only to water withdrawn from a well which is associated with the exempted right.
- exempt from all water duties established for the remainder of the second management period.
No water duties shall be established for the third, fourth and fifth management periods.

Although "exempt small rights" no longer have to comply with water duties, House Bill 2237 contains a provision which prohibits the runoff of groundwater from the Irrigation Acres of the exempted right, unless it is used for a reasonable or beneficial use approved by the Director.

Please note that as a result of being designated as an "exempt small right", you do not lose your Irrigation Grandfathered Right. It will remain with the land and retained by you as long as you own the property, and it is still necessary in order for you to irrigate these acres. Your flexibility account will no longer accrue credits or debits and you may not sell your existing flex account credits. However, if at any time in the future your Irrigation Grandfathered Right no longer qualifies for the "exempt small right" status, your flexibility account will be reactivated with a beginning balance based on the ending balance of the 1993 flexibility account.

The Department has made every effort to correctly assess the status of your Irrigation Grandfathered Right. However, it is your responsibility to inform the Department if a mistake has been made. You are also required to notify the Department in the future if any changes affect the exempt status of your Irrigation Grandfathered Right.

If you have any questions regarding this new legislation or the Department's assessment of the status of your Irrigation Grandfathered Right, please call the Pinal Active Management Area at (602) 836-4857.

Sincerely,



Dennis Kimberlin
Area Director

STATE OF ARIZONA
DEPARTMENT OF WATER RESOURCES

PINAL ACTIVE MANAGEMENT AREA

NOTICE OF IRRIGATION WATER DUTY
AND MAXIMUM ANNUAL GROUNDWATER ALLOTMENT

Pursuant to A.R.S. § 45-565., the Director of the Department of Water Resources hereby gives notice of irrigation water duties and the maximum annual groundwater allotments for the Second Management Period, 1990 to 2000 for:

IRRIGATION GRANDFATHERED RIGHT CERTIFICATE NO. 58-100129.0001

The irrigation water duty is the amount of water in acre-feet per acre that is reasonable to apply to irrigated land in a farm unit during the accounting period. The maximum annual groundwater allotment is the maximum amount of water that may be used to irrigate the above-referenced Grandfathered Right, except as provided in A.R.S. § 45-467, the flexibility account provision.

In accordance with A.R.S. § 45-565.A.1., the Department has established two (2) intermediate water duties, two (2) intermediate maximum annual water allotments, one (1) final water duty and (1) final maximum annual water allotment as follows:

Beginning calendar year 1992 and for each calendar year through calendar year 1994:

IRRIGATION WATER DUTY: 6.76 ACRE-FEET PER ACRE.
MAXIMUM ANNUAL GROUNDWATER ALLOTMENT: 54.08 ACRE-FEET PER YEAR.

Beginning calendar year 1995 and for each calendar year through calendar year 1999:

IRRIGATION WATER DUTY: 5.63 ACRE-FEET PER ACRE.
MAXIMUM ANNUAL GROUNDWATER ALLOTMENT: 45.04 ACRE-FEET PER YEAR.

Beginning calendar year 2000 and for each calendar year until the first compliance date of any Third Management Plan requirements:

IRRIGATION WATER DUTY: 4.77 ACRE-FEET PER ACRE.
MAXIMUM ANNUAL GROUNDWATER ALLOTMENT: 38.16 ACRE-FEET PER YEAR.


INPUT

1992 ANNUAL WATER WITHDRAWAL AND USE REPORT SUMMARY PAGE

RECEIVED
FEB 02 1993
PINAL, AZ

ARIZONA DEPARTMENT OF WATER RESOURCES

15 SOUTH 15th AVENUE
PHOENIX, ARIZONA 85007
602-542-1581



DWR-AR-1-92

AMA PINAL

PART I GROUNDWATER WITHDRAWN	
From Line 10, Schedule A attached	
Complete this section only if you operate a non-exempt well. If not, go to Part III below.	
<input type="text" value="0"/> ACRE-FEET	X Withdrawal Fee 1.50 = <input type="text" value="0"/>
PART II WATER DELIVERED TO OTHER RIGHTS	
From Line 10, Schedule D attached	
<input type="text" value="0"/> ACRE-FEET	
PART III WATER RECEIVED FROM OTHER RIGHTS	
Total from Part 1, 2 and 3, Schedule E attached	
<input type="text" value="19.75"/> ACRE-FEET	
PART IV TOTAL WATER USED BY THIS RIGHT	
Calculate as follows: Part I + Part III - Part II	
<input type="text" value="19.75"/> ACRE-FEET	
PART V LATE FEES	
Complete if filing after March 31. Note: A portion of a month after March 31 is counted as a full month	
1) Enter number of months late _____ (Maximum of 6)	<input type="text" value="0"/>
2) Calculate Late Report Fee _____ (\$25.00 x number of months late)	<input type="text" value="0"/>
3) Calculate Late Payment Fee _____ (10% x number of months late x withdrawal fee from Part I above)	<input type="text" value="0"/>
TOTAL FEES DUE (add amounts in this column _____)	<input type="text" value="0"/>

GROUNDWATER RIGHT DESCRIPTION AND NUMBER	
TYPE OF RIGHT	RIGHT/PERMIT NO.
<input type="text" value="IRRIGATION"/>	<input type="text" value="58-100129.0001"/>
GENERAL LOCATION: NE SW SW 13 060S 050E ACRES: 8.90	
ALLOTMENT: 54.08 AFA	
<p><small>Mail or hand deliver this report, together with the appropriate schedules, worksheets and fees to the Arizona Department of Water Resources. If mailed, the report must be postmarked no later than March 31, 1993. If hand delivered, the report must be received by the Department's Operation Division or local AMA office no later than 5:00 PM on March 31, 1993.</small></p> <p>THIS REPORT MUST BE FILED EVEN IF NO WATER WAS USED ON THIS RIGHT.</p> <p><small>REPORTS FILED AFTER MARCH 31, 1993 ARE SUBJECT TO LATE FEES AND PAYMENT OF PREVIOUSLY WAIVED MONETARY PENALTIES ASSOCIATED WITH PRIOR GROUNDWATER CODE VIOLATIONS. (ARS §45-632K)</small></p> <p>I hereby certify, under penalty of perjury, that the information contained in this report is, to the best of my knowledge and belief, true, correct and complete.</p>	
X <u>James Dean Brady</u> (Partner) AUTHORIZED SIGNATURE	<u>Owner</u> TITLE
<u>JAMES DEAN BRADY</u> PRINTED NAME	<u>2-1-93</u> DATE
OWNER OF GROUNDWATER RIGHT BRADY JAMES DEAN P.O. BOX 11012 CASA GRANDE AZ 852301012	<u>836-5733</u> TELEPHONE NUMBER
REPORTING PARTY	<u>58-100129.0001</u>
BRADY JAMES DEAN P.O. BOX 11012 CASA GRANDE AZ 852301012	
If any of the information preprinted on this report is incorrect, please make the necessary changes.	
E (1)	ORIGINAL RETURN TO ADWR

SCHEDULE E

WATER RECEIVED FROM OTHER SOURCES AMA - PINAL

ARIZONA DEPT. OF
WATER RESOURCES
DWR-AR-6-92

INSTRUCTIONS

Irrigation Grandfathered Right Holders - Use Part 1 for all water received from an irrigation district. Spill water will not be charged to your flexibility account. The amount of effluent and surface water charged to your flexibility account may differ from the amounts actually received. Contact DWR for more information.

Municipal Providers - Use Part 1 for the water received from an irrigation district, including CAP water from an irrigation district. Use Part 3 for CAP water received from CAWCD or from another municipal provider. Spill water and effluent will not be used to determine compliance with your GPCD target.

Type 1 Rights - Do not report sources other than groundwater. If you receive groundwater from a source other than an irrigation district, the amount of water received from each well must be reported.

Type 2 Rights and Groundwater Withdrawal Permits - Do not report sources other than groundwater. The amount of groundwater received from each well must be reported. Any well used must be reported. Any well used must be listed on your Type 2 certificate or groundwater withdrawal permit.

GROUNDWATER RIGHT/PERMIT NO.

58-100129.0001

OWNER

BRADY JAMES DEAN

RECEIVED

FEB 02 1993

PART 1 - WATER RECEIVED FROM IRRIGATION DISTRICTS

PINAL AMA

PRIMARY DISTRICT	TYPE OF WATER	ACRE-FEET RECEIVED
Provider no. 57 - <u>001104</u>	GROUNDWATER	.96
Name of irrigation district <u>SAN CARLOS</u>	SURFACE WATER	Decreed/Appropriative <u>13.34</u> 12.38
Your district user/account number <u>6513-33</u>		Normal Flow <u>6.41</u>
Number of acres eligible to receive surface water <u>8.9</u>		Spillwater
		CAP

PART 2 - SECONDARY DISTRICT

SECONDARY DISTRICT	EFFLUENT	ACRE-FEET RECEIVED
Provider no. 57 - <u>—</u>	GROUNDWATER	
Name <u>—</u>		

PART 3 - WATER RECEIVED OR DIVERTED FROM SOURCES OTHER THAN IRRIGATION DISTRICTS

TYPE OF WATER	RIGHT NO. SUPPLYING WATER	DWR WELL NUMBER	HOW MEASURED OR ESTIMATED	ACRE-FEET RECEIVED
GROUNDWATER		55-		
		55-		
		55-		
		55-		
		55-		
CAP				
DECREEED/APPROP. SURF. WTR				
EFFLUENT				
TAILWATER				

Total acre-feet of received and diverted water
(add amounts from PARTS 1, 2, and 3.
ENTER TOTAL ON PART III of Summary Page.

19.75

ORIGINAL, RETURN TO ADWR

1991 ANNUAL WATER WITHDRAWAL AND USE REPORT SUMMARY PAGE

RECEIVED
FEB 03 1992

ARIZONA DEPARTMENT OF WATER RESOURCES
15 SOUTH 15th AVENUE
PHOENIX, ARIZONA 85007
602-542-1581

DWR-AR-1-91

PINAL AMA

AMA PINAL

PART I GROUNDWATER WITHDRAWN		
From Line 10, Schedule A attached		
Complete this section only if you operate a non-exempt well. If not, go to Part III below.		
<input type="text" value="0"/> ACRE-FEET	X	1.50 =
		Withdrawal Fee
		\$ <input type="text" value="0"/>
PART II WATER DELIVERED TO OTHER RIGHTS		
From Line 9, Schedule D attached		
<input type="text" value="0"/> ACRE-FEET		
PART III WATER RECEIVED FROM OTHER RIGHTS		
From Line 8, Schedule E attached		
<input type="text" value="16.20"/> ACRE-FEET		
PART IV TOTAL WATER USED BY THIS RIGHT		
Calculate as follows: Part I + Part III - Part II		
<input type="text" value="16.20"/> ACRE-FEET	X	Water Quality Assurance Fee =
		\$ <input type="text" value="0"/>
PART V LATE FEES		
Complete if filing after March 31		
1) Enter number of months late <input type="checkbox"/>		
Note: A portion of a month after March 31 is accounted for as a full month		
2) Calculate Late Report Fee _____		
(\$25.00 x number of months late)		
		\$ <input type="text" value="0"/>
3) Calculate Late Payment Fee _____		
(10% per month of the withdrawal fee calculated in Part I above)		
		\$ <input type="text" value="0"/>
TOTAL FEES DUE (add amounts in this column) _____		
		\$ <input type="text" value="0"/>

GROUNDWATER RIGHT DESCRIPTION AND NUMBER	
TYPE OF RIGHT	RIGHT/PERMIT NO.
<input type="text" value="IRRIGATION"/>	<input type="text" value="58-100129-0001"/>
GENERAL LOCATION:	
NE SW SW 13 060S 050E	ACRES: <input type="text" value="8.90"/>
ALLOTMENT: <input type="text" value="58.70"/> AFA	

Mail or hand deliver this report, together with the appropriate schedules, worksheets and fees to the Arizona Department of Water Resources. If mailed, the report must be postmarked no later than March 31, 1992. If hand delivered, the report must be received by the Department's Operation Division or local AMA office no later than 5:00 PM on March 31, 1992. This report must be filed even if no water was used on this right.

REPORTS FILED AFTER MARCH 31, 1992 ARE SUBJECT TO LATE FEES AND PAYMENT OF PREVIOUSLY WAIVED MONETARY PENALTIES ASSOCIATED WITH PRIOR GROUNDWATER CODE VIOLATIONS. (ARS §45-632K)

I hereby certify, under penalty of perjury, that the information contained in this report is, to the best of my knowledge and belief, true, correct and complete.

X James Dean Brady Owner 1-29-92
AUTHORIZED SIGNATURE TITLE DATE
JAMES DEAN BRADY 836-5733
PRINTED NAME TELEPHONE NUMBER

OWNER OF GROUNDWATER RIGHT
BRADY JAMES DEAN
PG BOX 1012
CASA GRANDE AZ 85222

REPORTING PARTY

BRADY JAMES DEAN
PG BOX 1012
CASA GRANDE AZ 85222

If any of the information preprinted on this report is incorrect, please make the necessary changes.
E (1) ORIGINAL, RETURN TO ADWR

SCHEDULE E

WATER RECEIVED FROM OTHER SOURCES AMA - PINAL

ARIZONA DEPT. OF
WATER RESOURCES
DWR-AR-6-91

INSTRUCTIONS

Irrigation Grandfathered Right Holders - Use Part A for all water received from an irrigation district. Spill water will not be charged to your flexibility account. The amount of effluent and surface water charged to your flexibility account may differ from the amounts actually received. Contact DWR for more information.

Municipal Providers - Use Part A for the water received from an irrigation district, including CAP water from an irrigation district. Use Part B for CAP water received from CAWCD or from another municipal provider. Spill water and effluent will not be used to determine compliance with your GPCD target.

Type 1 Rights - Do not report sources other than groundwater. If you receive groundwater from a source other than an irrigation district, the amount of water received from each well must be reported.

Type 2 Rights and Groundwater Withdrawal Permits - Do not report sources other than groundwater. The amount of groundwater received from each well must be reported. Any well used must be reported. Any well used must be listed on your Type 2 certificate or groundwater withdrawal permit.

GROUNDWATER RIGHT/PERMIT NO.

58-100129.0001

OWNER

BRADY JAMES DEAN

PART A - WATER RECEIVED FROM IRRIGATION DISTRICTS

PRIMARY DISTRICT	TYPE OF WATER	ACRE FEET RECEIVED
Provider no. 57 - <u>001104</u>	GROUNDWATER	4.52
Name of irrigation district <u>SAN CARLOS</u>	SURFACE WATER	16.80 11.68
Your district user/account number <u>6513-33</u>		
Number of acres eligible to receive surface water <u>8.90</u>		
SECONDARY DISTRICT	EFFLUENT	
Provider no. 57 - _____	GROUNDWATER	
Name _____		

PART B - WATER RECEIVED OR DIVERTED FROM SOURCES OTHER THAN IRRIGATION DISTRICTS

TYPE OF WATER	RIGHT NO. SUPPLYING WATER	DWR WELL NUMBER	HOW MEASURED OR ESTIMATED	ACRE FEET RECEIVED
GROUNDWATER		55-		
	<u>None</u>	55-		
		55-		
		55-		
		55-		
CAP				
DECREEED/APPROP. SURF. WTR				
EFFLUENT				
TAILWATER				

Total acre-feet of received and diverted water
(add amounts from PARTS A and B
ENTER TOTAL ON PART III of Summary Page.

16.20

ORIGINAL, RETURN TO ADWR

INPUT

1990 ANNUAL WATER WITHDRAWAL AND USE REPORT SUMMARY PAGE

RECEIVED

ARIZONA DEPARTMENT OF WATER RESOURCES

15 SOUTH 15th AVENUE
PHOENIX, ARIZONA 85007
602-542-1581

JAN 25 1991

INPUT

PINAL AMA

DWR-AR-1-90

AMA PINAL

GROUNDWATER RIGHT DESCRIPTION AND NUMBER

PART I GROUNDWATER WITHDRAWN

From Line 10, Schedule A attached

Complete this section only if you operate a non-exempt well. If not, go to Part III below.

ACRE-FEET x 1.25 Withdrawal Fee = \$

PART II WATER DELIVERED TO OTHER RIGHTS

From Line 9, Schedule D attached

ACRE-FEET

PART III WATER RECEIVED FROM OTHER RIGHTS

From Line 8, Schedule E, or Line 5 Schedule E-1 attached

ACRE-FEET

PART IV TOTAL WATER USED BY THIS RIGHT

Calculate as follows: Part I + Part III - Part II

ACRE-FEET

PART V LATE FEES

Complete if filing after March 31

1) Enter number of months late

Note: A portion of a month after March 31 is accounted for as a full month

2) Calculate Late Report Fee _____
(\$25.00 x number of months late)

\$

3) Calculate Late Payment Fee _____
(10% per month of the withdrawal fee calculated in Part I above)

\$

TOTAL FEES DUE (add amounts in this column) _____

\$

TYPE OF RIGHT: RIGHT/PERMIT NO.:

GENERAL LOCATION: NE SW SW 13 060S 050E ACRES: 8.90

Mail or hand deliver this report, together with the appropriate schedules, worksheets and fees to the Arizona Department of Water Resources. If mailed, the report must be postmarked no later than March 31, 1991. If hand delivered, the report must be received by the Department's Operation Division or local AMA office no later than 5:00 PM on March 31, 1991.

This report must be filed even if no water was used on this right.

REPORTS FILED AFTER MARCH 31, 1991 ARE SUBJECT TO LATE FEES AND PAYMENT OF PREVIOUSLY WAIVED MONETARY PENALTIES ASSOCIATED WITH PRIOR GROUNDWATER CODE VIOLATIONS. (ARS §45-632K)

I hereby certify, under penalty of perjury, that the information contained in this report is, to the best of my knowledge and belief, true, correct and complete.

X James Dean Brady AUTHORIZED SIGNATURE Owner-Partner TITLE 1-22-91 DATE
JAMES DEAN BRADY PRINTED NAME 836-5733 TELEPHONE NUMBER

OWNER OF GROUNDWATER RIGHT

BRADY JAMES DEAN
PG BOX 1012

CASA GRANDE AZ 85222

REPORTING PARTY 58-100129.0001

BRADY JAMES DEAN
PG BOX 1012

CASA GRANDE AZ 85222

If any of the information preprinted on this report is incorrect, please make the necessary changes.

E (1)

ORIGINAL

PS Form 3811, July 1983

SENDER: Complete items 1, 2, 3 and 4.
Put your address in the "RETURN TO" space on the reverse side. Failure to do this will prevent this card from being returned to you. The return receipt fee will provide you the name of the person delivered to and the date of delivery. For additional fees the following services are available. Consult postmaster for fees and check box(es) for service(s) requested.

- 1. Show to whom, date and address of delivery.
- 2. Restricted Delivery.

58 100129 0001
BRADY JAMES DEAN
BRADY FLOSSIE MARIE
PO BOX 1012

CASA GRANDE AZ 85222

4. Type of Service:	Article Number
<input type="checkbox"/> Registered <input type="checkbox"/> Insured <input checked="" type="checkbox"/> Certified <input type="checkbox"/> COD <input type="checkbox"/> Express Mail	P4755884 38


Always obtain signature of addressee or agent and **DATE DELIVERED.**

5. Signature - Addressee
X *Flossie Marie Brady*

6. Signature - Agent
X


7. Date of Delivery

8. Addressee's Address (ONLY if requested and fee paid)



DOMESTIC RETURN RECEIPT

UNITED STATES POSTAL SERVICE
OFFICIAL BUSINESS



PENALTY FOR PRIVATE
USE, \$300

SENDER INSTRUCTIONS

- Print your name, address, and ZIP Code in the space below.
- Complete Items 1, 2, 3, and 4 on the reverse.
 - Attach to front of article if space permits, otherwise affix to back of article.
 - Endorse article "Return Receipt Requested" adjacent to number.

RETURN TO

PINAL ACTIVE MANAGEMENT AREA

(Name of Sender)

901 East Cottonwood Lane, Suite B

(No. and Street, Apt., Suite, P.O. Box or R.D. No.)

Casa Grande, Arizona 85222

(City, State, and ZIP Code)



STATE OF ARIZONA
DEPARTMENT OF WATER RESOURCES

PINAL ACTIVE MANAGEMENT AREA

NOTICE OF IRRIGATION WATER DUTY
AND MAXIMUM ANNUAL GROUNDWATER ALLOTMENT

Pursuant to A.R.S. § 45-565.B., the Director of the Department of Water Resources hereby gives notice of irrigation water duties and the maximum annual groundwater allotments for:

IRRIGATION GRANDFATHERED RIGHT CERTIFICATE NO. 58-100129.0001

for the Second Management Period, 1990 to 2000. The irrigation water duty is the amount of water in acre-feet per acre that is reasonable to apply to irrigated land in a farm unit during the accounting period. The maximum annual groundwater allotment is the maximum amount of water that may be used to irrigate the above-referenced Grandfathered Right, except as provided in A.R.S. § 45-467, the operating flexibility account provision.

In accordance with A.R.S. § 45-565.A.1., the Department has established two (2) intermediate water duties, two (2) intermediate maximum annual water allotments, one (1) final water duty and (1) final maximum annual water allotment as follows:

Beginning calendar year 1992 and for each calendar year through the calendar year 1994:

IRRIGATION WATER DUTY: 6.76 ACRE-FEET PER ACRE.

MAXIMUM ANNUAL GROUNDWATER ALLOTMENT: 54.08 ACRE-FEET PER YEAR.

Beginning calendar year 1995 and for each calendar year through the calendar year 1999:

IRRIGATION WATER DUTY: 5.63 ACRE-FEET PER ACRE.

MAXIMUM ANNUAL GROUNDWATER ALLOTMENT: 45.04 ACRE-FEET PER YEAR.

Beginning calendar year 2000 and for each calendar year until the first compliance date of any Third Management Plan requirement:

IRRIGATION WATER DUTY: 4.77 ACRE-FEET PER ACRE.

MAXIMUM ANNUAL GROUNDWATER ALLOTMENT: 38.16 ACRE-FEET PER YEAR.

Attachment A to this notice sets forth the official language of the above requirements for holders of irrigation grandfathered rights as adopted in the second management plan for the PINAL Active Management Area. Attachment A is incorporated into this notice by reference. Compliance with the irrigation water duty and maximum annual groundwater

INPUT

1989 ANNUAL WATER WITHDRAWAL AND USE REPORT SUMMARY PAGE

RECEIVED
JAN 16 1990

ARIZONA DEPARTMENT OF WATER RESOURCES
15 SOUTH 15th AVENUE
PHOENIX, ARIZONA 85007
602-542-1581

INPUT

AD.W.R.

DWR-AR-1-89

AMA PINAL

PART I GROUNDWATER WITHDRAWN

From Line 10, Schedule A attached

Complete this section only if you operate a non-exempt well. If not, go to Part III below.

ACRE-FEET x 1.00 Withdrawal Fee = \$

PART II WATER DELIVERED TO OTHER RIGHTS

From Line 9, Schedule D attached

ACRE-FEET

PART III WATER RECEIVED FROM OTHER RIGHTS

From Line 8, Schedule E attached

ACRE-FEET

PART IV TOTAL WATER USED BY THIS RIGHT

Calculate as follows: Part I + Part III - Part II

ACRE-FEET

PART V LATE FEES

Complete if filing after March 31

1) Enter number of months late

Note: A portion of a month after March 31 is accounted for as a full month

2) Calculate Late Report Fee _____
(\$25.00 x number of months late)

\$

3) Calculate Late Payment Fee _____
(10% per month of the withdrawal fee calculated in Part I above)

\$

TOTAL FEES DUE (add amounts in this column) _____

\$

GROUNDWATER RIGHT DESCRIPTION AND NUMBER	
TYPE OF RIGHT <input type="text" value="IRRIGATION"/>	RIGHT/PERMIT NO. <input type="text" value="58-100129-0001"/>
GENERAL LOCATION: NE SW SW 13 060S 050E ACRES: <input type="text" value="8.90"/>	

Mail or hand deliver this report, together with the appropriate schedules, worksheets and fees to the Arizona Department of Water Resources. If mailed, the report must be postmarked no later than March 31, 1990. If hand delivered, the report must be received by the Department's Operation Division or local AMA office no later than 5:00 PM on March 31, 1990.

This report must be filed even if no water was used on this right.
REPORTS FILED AFTER MARCH 31, 1990 ARE SUBJECT TO LATE FEES AND PAYMENT OF PREVIOUSLY WAIVED MONETARY PENALTIES ASSOCIATED WITH PRIOR GROUNDWATER CODE VIOLATIONS. (ARS §45-632K)

I hereby certify, under penalty of perjury, that the information contained in this report is, to the best of my knowledge and belief, true, correct and complete.

X James Dean Brady owner 1-15-90
 AUTHORIZED SIGNATURE TITLE DATE
JAMES DEAN BRADY 836-5733
 PRINTED NAME TELEPHONE NUMBER

OWNER OF GROUNDWATER RIGHT
BRADY JAMES DEAN
PO BOX 1012

CASA GRANDE AZ 85222

REPORTING PARTY 58-100129-0001

BRADY JAMES DEAN
PO BOX 1012

CASA GRANDE AZ 85222

If any of the information preprinted on this report is incorrect, please make the necessary changes.
E (1)

ORIGINAL

1988 ANNUAL WATER WITHDRAWAL AND USE REPORT SUMMARY PAGE

ARIZONA DEPARTMENT OF WATER RESOURCES

15 SOUTH 15th AVENUE
PHOENIX, ARIZONA 85007
602-542-1581

INPUT

DWR-AR-1-88

AMA PINAL

PART I GROUNDWATER WITHDRAWN	
From Line 10, Schedule A attached	
Complete this section only if you operate a non-exempt well. If not, go to Part III below.	
<input type="text" value="0"/> ACRE-FEET	x 1.00 Withdrawal Fee = \$ <input type="text" value="0"/>
PART II GROUNDWATER DELIVERED TO OTHER RIGHTS	
From Line 9, Schedule D attached	
<input type="text" value="0"/> ACRE-FEET	
PART III WATER RECEIVED FROM OTHER RIGHTS	
From Line 8, Schedule E attached	
<input type="text" value="22.48"/> ACRE-FEET	
PART IV TOTAL WATER USED BY THIS RIGHT	
Calculate as follows: Part I + Part III - Part II	
<input type="text" value="22.48"/> ACRE-FEET	
PART V LATE FEES	
Complete if filing after March 31	
1) Enter number of months late <input type="text" value=""/>	
Note: A portion of a month after March 31 is accounted for as a full month	
2) Calculate Late Report Fee (\$25.00 x number of months late)	\$ <input type="text" value=""/>
3) Calculate Late Payment Fee (10% per month of the withdrawal fee calculated in Part I above)	\$ <input type="text" value=""/>
TOTAL FEES DUE (add amounts in this column)	
	\$ <input type="text" value="0"/>

GROUNDWATER RIGHT DESCRIPTION AND NUMBER	
TYPE OF RIGHT IRRIGATION	RIGHT/PERMIT NO. 58-100129.0001
GENERAL LOCATION: NE SW SW 13 060S 050E ACRES: 8.90	

Mail or hand deliver this report, together with the appropriate schedules, worksheets and fees to the Arizona Department of Water Resources. If mailed, the report must be postmarked no later than March 31, 1989. If hand delivered, the report must be received by the Department's Operation Division or local AMA office no later than 5:00 PM on March 31, 1989.

This report must be filed even if no water was used on this right.

REPORTS FILED AFTER MARCH 31, 1989 ARE SUBJECT TO LATE FEES AND PAYMENT OF PREVIOUSLY WAIVED MONETARY PENALTIES ASSOCIATED WITH PRIOR GROUNDWATER CODE VIOLATIONS. (ARS §45-632K)

I hereby certify, under penalty of perjury, that the information contained in this report is, to the best of my knowledge and belief, true, correct and complete.

X James Dean Brady Owner 1-30-89
AUTHORIZED SIGNATURE TITLE DATE
JAMES DEAN BRADY 836-5733
PRINTED NAME TELEPHONE NUMBER

OWNER OF GROUNDWATER RIGHT
BRADY JAMES DEAN
PO BOX 1012
CASA GRANDE AZ 85222

REPORTING PARTY **58-100129.0001**
BRADY JAMES DEAN
PO BOX 1012
CASA GRANDE AZ 85222

If any of the information preprinted on this report is incorrect, please make the necessary changes.
 E (1)

ORIGINAL

ENTERED MAY 15 1989

SCHEDULE E

WATER RECEIVED FROM OTHER SOURCES AMA - PINAL

ARIZONA DEPT. OF
WATER RESOURCES
DWR-AR6-88

INSTRUCTIONS

Enter Groundwater Right No. which received groundwater from other sources and the Owner's Name of this Right No. in ①
Enter the Right No. of the person delivering the water, the DWR well registration number of the well delivering water, how measured or estimated and the acre feet received in ②. If you do not know the registration number, contact DWR for this information. Do not include irrigation district wells.
Enter in ③ the name of the irrigation district, the provider number of the district, your district user/account number, the acreage eligible to receive surface water and the amount of each type of water received
Enter in items ④ through ⑦ the information requested in those sections.
Add the total annual acre feet received from items ② through ⑦ to obtain the total water received from other sources, and enter in item ⑧
Enter annual total acre feet of received and diverted water from ⑧ in PART III on Summary Page.

① GROUNDWATER RIGHT NO.
58-100129.0001

① OWNER
BRADY JAMES DEAN

GROUNDWATER RECEIVED FROM OTHER THAN IRRIGATION DISTRICTS ①				④ TAILWATER - Do not include pumpback water from your own farm.		
Right No. Supplying Water	DWR Well Reg. No.	How Meas'd or Est'd	Acre-Feet Rec'd	Source	How Meas'd or Est'd	Acre-Feet Rec'd
				None		
TOTAL ACRE-FEET RECEIVED						
③ WATER RECEIVED FROM AN IRRIGATION DISTRICT				⑤ EFFLUENT - Do not include irrigation district deliveries		
Name of irrigation district SAN CARLOS Provider No. 57- 001104				Source		
Your district user/account number 6513-33				How Meas'd or Est'd		
Acreage eligible to receive surface water 8.90 Acres				Acre-Feet Rec'd		
Type of Water				None		
Acre-Feet Received						
GROUNDWATER 12.50						
SURFACE WATER Decreed and appropriate 22.48 ^{2.68}						
Normal Flow						
CAP						
Spill or Free 5.00						
OTHER WATER Effluent						
TOTAL ACRE-FEET FROM AN IRRIGATION DISTRICT 12.50						
				⑥ SURFACE WATER diverted by you - Do not include irrigation district deliveries		
				Source		
				How Meas'd or Est'd		
				Acre-Feet Rec'd		
				None		
				⑦ OTHER - Such as Co-ops, associations, municipal etc. (be specific)		
				Source		
				How Meas'd or Est'd		
				Acre-Feet Rec'd		
				Entity Name		
				Provider Number		
				None		
				⑧ TOTAL ACRE-FEET OF RECEIVED AND DIVERTED WATER 22.48		

Enter Total Acre-Feet of Received and Diverted Water in PART III On Summary Page

ORIGINAL

PECAN 8.9

1987 ANNUAL WATER WITHDRAWAL AND USE REPORT

RECEIVED

FEB 01 1988

ARIZONA DEPARTMENT OF WATER RESOURCES

15 SOUTH 15th AVENUE
PHOENIX, ARIZONA 85007
602-255-1581

AD.W.R.

SUMMARY PAGE

AMA PINAL W9

INPUT PWR-AR-1-87

PART I GROUNDWATER WITHDRAWN		
From Line 10, Schedule A attached		
NOTE: Complete this section only if you operate a non-exempt well. If not, go to Part III below.		
<input type="text" value="0"/>	ACRE-FEET	X
		X
		1.00
		Withdrawal Fee
		=
		\$ <input type="text" value="0"/>
PART II GROUNDWATER DELIVERED TO OTHER RIGHTS		
From Line 9, Schedule D attached		
<input type="text" value="0"/>	ACRE-FEET	
PART III WATER RECEIVED FROM OTHER SOURCES		
From Line 8, Schedule E attached		
<input type="text" value="21.64"/>	ACRE-FEET	
PART IV TOTAL WATER USED BY THIS RIGHT		
Calculate as follows: Part I + Part III - Part II		
<input type="text" value="21.64"/>	ACRE-FEET	
LATE FEE CALCULATION (For Reports Filed after March 31)		
Number of months late (maximum of 6 months)	<input type="text"/>	
Note: A portion of a month after March 31 is accounted for as a full month		
Late Report Fee (\$25.00 x number of months late)	=	\$ <input type="text"/>
Late Payment Fee (number month of the withdrawal fee calculated in Part I above)	=	\$ <input type="text"/>
TOTAL FEES DUE (add amounts in this column)	=	\$ <input type="text" value="0"/>

GROUNDWATER RIGHT DESCRIPTION AND NUMBER	
<input type="text" value="IRRIGATION"/>	<input type="text" value="58-100129.0001"/>
TYPE	NUMBER

Mail or hand deliver this report, together with the appropriate schedules, worksheets and fees to the Arizona Department of Water Resources, to the address shown in the upper right. If mailed, the report must be postmarked no later than March 31, 1988. If hand delivered, the report must be received by the Department's Operation Division or local AMA office no later than 5:00 PM on March 31, 1988.

REPORTS FILED AFTER MARCH 31, 1988 ARE SUBJECT TO LATE FEES AND PAYMENT OF PREVIOUSLY WAIVED MONETARY PENALTIES ASSOCIATED WITH PRIOR GROUNDWATER CODE VIOLATIONS.

I hereby certify, under penalty of perjury, that the information contained in this report is, to the best of my knowledge and belief, true, correct and complete.

X James Dean Brady operator 1-29-88
 AUTHORIZED SIGNATURE TITLE DATE
JAMES DEAN BRADY 836-5233
 PRINTED NAME TELEPHONE NUMBER

OWNER OF GROUNDWATER RIGHT

BRADY JAMES DEAN
PO BOX 1012

CASA GRANDE AZ 85222

REPORTING PARTY

BRADY JAMES DEAN
PO BOX 1012

CASA GRANDE AZ 85222

If any of the information preprinted on this report is incorrect, please make the necessary changes.

WATER RECEIVED FROM OTHER SOURCES

ARIZONA DEPT. OF
WATER RESOURCES
DWR-AR6-87

SCHEDULE E

AMA - PINAL

INSTRUCTIONS

Enter Groundwater Right No. which received groundwater from other sources and the Owner's Name of this Right No. in ①
 Enter the Right No. of the person delivering the water, the DWR well registration number of the well delivering water, how measured or estimated and the acre feet received in ②. If you do not know the registration number, contact DWR for this information. Do not include irrigation district wells.
 Enter in ③ the name of the irrigation district, the provider number of the district, your district user/account number, the acreage eligible to receive surface water and the amount of each type of water received
 Enter in items ④ through ⑦ the information requested in those sections.
 Add the total annual acre feet received from items ② through ⑦ to obtain the total water received from other sources, and enter in Item ⑧
 Enter annual total acre feet of received and diverted water from ⑧ in PART III on Summary Page.

① GROUNDWATER RIGHT NO.
58-100129.0001

① OWNER
BRADY JAMES DEAN

② GROUNDWATER RECEIVED FROM OTHER THAN IRRIGATION DISTRICTS				④ TAILWATER		
Right No. Supplying Water	DWR Well Reg. No.	How Meas'd or Est'd	Acre-Feet Rec'd	Source	How Meas'd or Est'd	Acre-Feet Rec'd
	NONE			NONE		
TOTAL ACRE-FEET RECEIVED				⑤ EFFLUENT - Do not include irrigation district deliveries		
				Source	How Meas'd or Est'd	Acre-Feet Rec'd
				NONE		
③ WATER RECEIVED FROM AN IRRIGATION DISTRICT				⑥ SURFACE WATER diverted by you - Do not include irrigation district deliveries		
Name of irrigation district SAN CARLOS Provider No. 57- 001104				Source		
Your district user/account number 6513-33				How Meas'd or Est'd		
Acreage eligible to receive surface water 8.9 Acres				Acre-Feet Rec'd		
				NONE		
Type of Water	How Measured/Estimated	Acre-Feet Received		⑦ OTHER - Such as Co-ops, associations, municipal etc. (be specific)		
GROUNDWATER Commingled				Source		
Directly Received				How Meas'd or Est'd		
SURFACE WATER Decreed and appropriative	Stick	21.64		Acre-Feet Rec'd		
Normal Flow				Entity Name		
CAP				Provider Number		
Spill or Free				NONE		
OTHER WATER Effluent						
TOTAL ACRE-FEET FROM AN IRRIGATION DISTRICT				⑧ TOTAL ACRE-FEET OR RECEIVED AND DIVERTED WATER		
21.64				21.64		

Enter Total Acre-Feet of Received and Diverted Water in PART III On Summary Page

1986 ANNUAL WATER WITHDRAWAL AND USE REPORT

AMA PINAL

ARIZONA DEPARTMENT OF WATER RESOURCES

OPERATIONS DIVISION
99 E. VIRGINIA AVE • (602) 255-1581
PHOENIX, ARIZONA 85004

SUMMARY PAGE

INPUT

DWR-AR1-86

9.6 acres
26.61 total

FEB 11 1987

(CHECK APPROPRIATE BOXES)

TYPE 1 NON-IRRIGATION GRANDFATHERED RIGHT NO. _____

TYPE 2 NON-IRRIGATION GRANDFATHERED RIGHT NO. _____

IRRIGATION GRANDFATHERED RIGHT NO. 58-100129-0001

GROUNDWATER WITHDRAWAL PERMIT NO. _____

SERVICE AREA RIGHT NO. _____

OTHER _____

MAIL OR HAND DELIVER THIS REPORT, TOGETHER WITH APPROPRIATE SCHEDULES AND WORKSHEETS TO ARIZONA DEPARTMENT OF WATER RESOURCES, TO THE ADDRESS SHOWN IN THE UPPER RIGHT. IF MAILED, THE REPORT MUST BE POSTMARKED NO LATER THAN MARCH 31, 1987. IF HAND DELIVERED, THE REPORT MUST BE RECEIVED BY THE DEPARTMENT'S OPERATIONS DIVISION OR LOCAL AMA OFFICE NO LATER THAN 5:00 PM ON MARCH 31, 1987.

REPORTS FILED LATE WILL BE ASSESSED A LATE PENALTY

PART I
FROM LINE 9 — SCHEDULE A, ATTACHED

NOTE: COMPLETE THIS SECTION ONLY IF YOU OPERATE A NON-EXEMPT WELL. IF YOU DO NOT, GO TO PART III BELOW.

ACRE-FEET X 1.00 = \$ _____
WITHDRAWAL FEE AMOUNT DUE

I HEREBY CERTIFY, UNDER PENALTY OF PERJURY, THAT THE INFORMATION CONTAINED IN THIS REPORT IS, TO THE BEST OF MY KNOWLEDGE AND BELIEF, TRUE, CORRECT AND COMPLETE.

X James Dean Brady 1/2 owner 2-2-87
AUTHORIZED SIGNATURE TITLE DATE

JAMES DEAN BRADY 836-5733
PRINTED NAME TELEPHONE NUMBER

PART II
FROM LINE 7 — SCHEDULE D OR FROM SCHEDULE B ATTACHED

TOTAL ACRE-FEET DELIVERED TO OTHER RIGHTS _____
ACRE-FEET

OWNER OF GROUNDWATER RIGHT

BRADY JAMES DEAN
PO BOX 1012

CASA GRANDE AZ 85222

PART III
FROM LINE 8 — SCHEDULE E, ATTACHED

TOTAL ACRE-FEET RECEIVED FROM OTHER SOURCES 29.63
ACRE-FEET

REPORTING PARTY

BRADY JAMES DEAN
PO BOX 1012

CASA GRANDE AZ 85222

PART IV
CALCULATE AS FOLLOWS: PART I + PART III — PART II = 29.63
ACRE-FEET

IF ANY OF THE DATA PRE-PRINTED ON THIS REPORT ARE INCORRECT, PLEASE MAKE NECESSARY CHANGES.
E (1)

SCHEDULE E

WATER RECEIVED FROM OTHER SOURCES AMA - PINAL

ARIZONA DEPT. OF
WATER RESOURCES
DWR-AR6-86

INSTRUCTIONS

Enter Groundwater Right No. which received groundwater from wells not owned by you, and the Owner's Name of this Groundwater Right No. in ①
 Enter the Right Number of the person delivering the water, the DWR well registration number of the well delivering water, how measured or estimated and the acre feet received in ②. If you do not know the registration number, contact DWR for this information. Do not include irrigation district wells.
 Enter in ③ the name of the irrigation district, the provider number of the district, your district user/account number, the type of water and amount and the total acre feet received.
 Enter in Items ④ through ⑦ the information requested in those sections.
 Add the total annual acre feet received from Items ② through ⑦ to obtain the total water received from other sources, and enter in Item ⑧.
 Enter annual total acre feet of received and diverted water from ⑧ in PART III on Summary Page.

① GROUNDWATER RIGHT NO.
58-100129.0001

① OWNER
BRADY JAMES DEAN

② GROUNDWATER RECEIVED FROM OTHER THAN IRRIGATION DISTRICTS				④ TAIL WATER		
Right No. Supplying Water	DWR Well Reg. No.	How Meas'd or Est'd	Acre-Feet Rec'd	Source	How Meas'd or Est'd	Acre-Feet Rec'd
		NONE		NONE		
TOTAL ACRE-FEET RECEIVED				③ EFFLUENT - Do not include irrigation district deliveries		
				Source	How Meas'd or Est'd	Acre-Feet Rec'd
				NONE		
TOTAL ACRE-FEET RECEIVED				⑤ SURFACE WATER diverted by you - Do not include irrigation district deliveries		
③ WATER RECEIVED FROM AN IRRIGATION DISTRICT				Permit No.	How Meas'd or Est'd	Acre-Feet Rec'd
Name of irrigation district <u>SAN CARLOS</u>						
Provider number of irrigation district <u>57-CC1104.0000</u>						
Your district user/account number <u>6513-33</u>						
				⑦ OTHER - Such as coops, associations, municipal etc. (as specific)		
Type of water	How Meas'd or Est'd	Acre-Feet Rec'd		Source	How Meas'd or Est'd	Acre-Feet Rec'd
Groundwater				NONE		
Surface water ✓	<u>STICK</u>	<u>29.63</u>		Name of entity		
Spill or free water				Provider number		
Effluent						
TOTAL ACRE-FEET RECEIVED				⑥ TOTAL ACRE-FEET OF RECEIVED AND DIVERTED WATER		
<u>29.63</u>				<u>29.63</u>		

ENTER TOTAL ACRE-FEET OF RECEIVED AND DIVERTED WATER IN PART III ON SUMMARY PAGE

IMPORTANT NOTICE!!

Certificate Number 58- 100129.0001 , 58- _____

Certificate Holder Name JAMES DEAN BRADY & FLOSSIE MARIE


It is essential that this card be returned to the Department of Water Resources to verify that you have received your Certificate of Grandfathered Right. Please sign and date this card in the spaces provided below and drop it in the mail.

Thank you for assisting us in our efforts to complete your grandfathered right file.

I received my Grandfathered Right Certificate on: 9-17-85
Date

D

James Dean Brady
Signature of Certificate Holder



NO POSTAGE STAMP NECESSARY
POSTAGE HAS BEEN PAID BY:

Arizona Department of Water Resources
99 East Virginia
Phoenix, AZ 85004

Attention: Operations

PS Form 3841, July 1983 447-845

SENDER: Complete items 1, 2, 3 and 4.

Put your address in the "RETURN TO" space on the reverse side. Failure to do this will prevent this card from being returned to you. The return receipt fee will provide you the name of the person delivered to and the date of delivery. For additional fees the following services are available. Consult postmaster for fees and restrictions for service(s) requested.

1 Show to whom, date and address of delivery.

2 Restricted Delivery.

100129.0001
 BRADY JAMES DEAN
 BRADY FLOSSIE MARIE
 PO BOX 1012
 CASA GRANDE AZ 85222
 CERTIFIED MAIL NO. PIN00013

4 Type of Service:	Article Number
<input type="checkbox"/> Registered <input type="checkbox"/> Insured <input checked="" type="checkbox"/> Certified <input type="checkbox"/> COD <input type="checkbox"/> Express Mail	(SEE ABOVE)

Always obtain signature of addressee or agent and **DATE DELIVERED.**

5 Signature - Addressee
 X *Flossie M. Brady*

6 Signature - Agent
 X

7 Date of Delivery
 JAN 2 1986

8. Addressee's Address (ONLY if requested and fee paid)

[Signature]

DOMESTIC RETURN RECEIPT

**UNITED STATES POSTAL SERVICE
OFFICIAL BUSINESS**



PENALTY FOR PRIVATE
USE, \$300

SENDER INSTRUCTIONS

Print your name, address, and ZIP Code in the space below.

- Complete items 1, 2, 3, and 4 on the reverse.
- Attach to front of article if space permits, otherwise affix to back of article.
- Endorse article "Return Receipt Requested" adjacent to number.

RETURN TO

STATE OF ARIZONA
STATE OF ARIZONA
DEPARTMENT OF WATER RESOURCES
PINAL ACTIVE MANAGEMENT AREA
P O BOX 1373
CASA GRANDE, AZ 85222

(City, State, and ZIP Code)

JAN 10 1986


AFFIDAVIT MAILING

The foregoing are a duplicate original computer print-out of the Notice of Irrigation Water Duty and Maximum Annual Groundwater Allotment for the Certificate of the Irrigation Grandfathered Right Number listed below and a duplicate original of Attachment A to that Notice which were sent by certified mail this 30th day of December 1985 to:

Certificate No.
Name
Address

PIN 00013

*** BRADY JAMES DEAN 58-100129.0001
*** PO BOX 1012 FLOSSIE MARIE
* CASA GRANDE AZ 85222



J. Alberhasky
Pinal AMA

State of Arizona

DEPARTMENT OF WATER RESOURCES

99 E. Virginia Avenue, Phoenix, Arizona 85004



BRUCE BABBITT, Governor
WESLEY E. STEINER, Director

December 30, 1985

100129.0001

BRADY JAMES DEAN
BRADY FLOSSIE MARIE
PO BOX 1012

CASA GRANDE AZ 85222
CERTIFIED MAIL NO. PIN00013

Dear Grandfathered Right Holder:

The Department of Water Resources recently adopted a management plan for the Pinal Active Management Area (AMA) which establishes a mandatory conservation program for all groundwater users within the Pinal AMA. Enclosed is an OFFICIAL NOTICE of your conservation requirements. The requirements are based on an analysis of your historic water use patterns, the irrigation system in place on your farm and the conservation technology reasonably available for your particular irrigation situation. The Department proposed these requirements in July 1985, and gave water users in the Pinal AMA an opportunity to comment on the proposals at a workshop and a public hearing.

The management plan containing these mandatory conservation requirements was written in accordance with the Groundwater Code. The plan specifies conservation requirements for municipal and industrial users as well as for farmers. In complying with the requirements of the management plan, you will be doing your part towards preserving our precious groundwater supplies.

The compliance date for the conservation requirements is December 31, 1987. This means that by the end of 1987 you should have achieved whatever level of conservation is necessary to stay within your maximum annual groundwater allotment. In order to be in compliance, your water measurement data for calendar year 1988 must indicate that you have not exceeded your maximum annual groundwater allotment. You must remain in compliance with the allotment until the effective date of any new irrigation water duty and maximum annual groundwater allotment established in the second management plan for the Pinal AMA.

Since this is the first step in a 45 year water management program, it is extremely important that you become familiar with the overall management strategy and how it will affect you. If you have any questions about this, please call the Pinal AMA office. The phone number is 836-4857.

Please take the time to review the enclosed requirements. Of special importance is the irrigation water duty and the maximum annual groundwater allotment. Your maximum annual groundwater allotment equals your irrigation water duty per acre multiplied by your water duty acres. Your water duty acres are the highest number of acres in your farm irrigated during any one year from 1975 to 1979. Your irrigation water duty is the quantity of water reasonably required to irrigate the crops historically grown on your farm, taking into account the irrigation efficiency required in the first management plan.

PINAL ACTIVE MANAGEMENT AREA OFFICE
901 E. Cottonwood Lane, Suite B
P.O. Box 1373
Casa Grande, Arizona 85222
(602) 836-4857

Because variations in the market conditions, weather and other natural forces often affect agricultural water use, the Groundwater Code requires the Department to establish a FLEXIBILITY ACCOUNT for each farm. The flexibility account permits farmers to "borrow or bank" groundwater from year to year. Flexibility accounts will go into effect beginning January 1, 1988. If a farmer uses less than a farm's maximum annual groundwater allotment, the Department will register a credit to the farm's flexibility account. If a farmer uses more than a farm's maximum annual groundwater allotment, the Department will register a debit to the account. The Code limits the total amount a farmer may borrow from the flexibility account. The Groundwater Code also established a special method for calculating credits and debits for farmers who use both surface water and groundwater.

You have a 90 day period from the date of receipt of this notice to respond to the Department if you believe you will be unable to comply with your irrigation water duty and your maximum annual groundwater allotment beginning January 1, 1988. There are two separate avenues for addressing problems you have regarding the requirements.

1) Variance

If you feel you need more time to comply with your maximum annual groundwater allotment you may request a VARIANCE. The Department may grant a variance, however, only if you demonstrate that you need more time due to "compelling economic circumstances." The Department recognizes that you may have made previous managerial or capital investment arrangements that do not coincide with the compliance date. For such problems, the Department suggests the variance procedure. An application for a variance must be filed within 90 days after the date of receipt of this notice.

2) Administrative Review

If you believe the Department has made a factual or legal error in establishing your irrigation water duty and maximum annual groundwater allotment, you may request an ADMINISTRATIVE REVIEW. The administrative review process will also examine evidence of special or unusual water requirements, such as problems concerning water supply and distribution. Your request for administrative review should provide evidence of exceptional circumstances not previously considered which distinguish your situation as unique within your area. Examples of such circumstances include: poor water quality, droughty soils or steep slopes. As with the variance process, an application for administrative review must be filed within 90 days after the date of receipt of this notice.

Applications for administrative review or a variance are available from the Pinal AMA office. Please contact the staff of the Pinal AMA at 836-4857 if you would like an application form or more information about the variance or administrative review processes or if you have any other questions.

Thank you very much for your cooperation.

Sincerely,



Kathleen Ferris, Director
Department of Water Resources

1. Conservation Requirements for Holders of Irrigation Grandfathered Rights

a. Each person who is entitled to use groundwater pursuant to a certificate of irrigation grandfathered right shall comply with the applicable irrigation water duty no later than the compliance date and shall remain in compliance with that irrigation water duty until the effective date of any applicable irrigation water duty prescribed in the second management plan.

b. During the first accounting period after the compliance date and during each succeeding accounting period until the effective date of any applicable irrigation water duty prescribed in the second management plan, a person who is entitled to use groundwater pursuant to a certificate to irrigation grandfathered right shall not use groundwater in excess of the applicable maximum annual groundwater allotment to irrigate the certified irrigation acres in the farm, except as provided in A.R.S. § 45-467.

2. Definitions

a. In this attachment, unless the context otherwise requires:

(1) "Certified irrigation acres" means the acres of land described on each certificate of irrigation grandfathered right.

(2) "Compliance date" means the date that falls two years after the date of the notice of the applicable irrigation water duty pursuant to A.R.S. § 45-564.

(3) "Maximum annual groundwater allotment" means the quantity of water in acre-feet obtained by multiplying the water duty acres for a farm by the irrigation water duty for the farm unit.

b. The applicable definitions in A.R.S. §§ 45-101, 45-402 and 45-461 are hereby incorporated by reference into this attachment.

STATE OF ARIZONA
DEPARTMENT OF WATER RESOURCES
PINAL ACTIVE MANAGEMENT AREA

NOTICE OF IRRIGATION WATER DUTY AND MAXIMUM ANNUAL
GROUNDWATER ALLOTMENT

Pursuant to A.R.S. § 45-564.B, the Director of Water Resources hereby gives notice of the irrigation water duty and the maximum annual groundwater allotment for Irrigation Grandfathered Right Certificate No. 58- 100129.0001. The maximum annual groundwater allotment is the maximum amount of groundwater that may be used per year to irrigate the lands described in the above-referenced Certificate of Irrigation Grandfathered Right, except as provided in A.R.S. § 45-467, the operating flexibility account provision.

IRRIGATION WATER DUTY 7.21 ACRE-FEET PER ACRE.

MAXIMUM ANNUAL GROUNDWATER ALLOTMENT 59 ACRE-FEET PER YEAR.

Attachment A to this notice sets forth the official language of the above requirements for holders of grandfathered rights as adopted in the first management plan for the Pinal Active Management Area. Attachment A is incorporated into this notice by reference.

The date of this notice is December 30, 1985. Compliance with the irrigation water duty and maximum annual groundwater allotment must be achieved beginning January 1, 1988 and must be maintained until the effective date of any new irrigation water duty established in the second management plan for the Pinal Active Management Area.

NOTICE ISSUED BY


Kathleen Ferris
DIRECTOR

DATA ENTRY WORKSHEET - GROUNDWATER

File

To Operations

Date 8/29/85

Add *[initials]* Name _____ Entire File _____

Change _____ Address _____ As shown below *[initials]*

Delete _____ Data _____ As shown on attached _____

55- _____ 58- 100129.0001 61- _____

56- _____ 59- _____ OTHER _____

57- _____ 60- _____

REMARKS: _____

MAWA = 6.48

ALLOTMENT 57.7

WATER DUTY ACRES 8.0

WATER DUTY 7.21

From TOM CARR

Input _____
Initials

INPUT

_____ Date

Checked _____

OCT 03 1985

_____ Date

D

Certificate Of Grandfathered Groundwater Right

COUNTY OF PINAL

STATE OF ARIZONA DEPARTMENT OF WATER RESOURCES

*This is to certify that pursuant to the provisions of
Title 45, Chapter 2, Arizona Revised Statutes*



JAMES DEAN BRADY
FLOSSIE MARIE BRADY
P.O. Box 1012
CASA GRANDE, ARIZONA 85222


is granted
IRRIGATION GRANDFATHERED RIGHTS
in the

PINAL ACTIVE MANAGEMENT AREA

for 8.9 irrigation acres of land. The rights are appurtenant to and groundwater may be used only on the irrigation acres of land described as follows:

That part of NE $\frac{1}{4}$ SW $\frac{1}{4}$ SW $\frac{1}{4}$ lying South of highway and railroad tracks and that part of SE $\frac{1}{4}$ SW $\frac{1}{4}$ SW $\frac{1}{4}$ lying South of highway and railroad tracks Sec 13 T6S R5E GSRB&M, excluding permanent roads.

The use of groundwater on the above described land shall be for irrigation purposes in accordance with the laws of the State of Arizona and restrictions placed on use by the Director of the Department of Water Resources pursuant to Title 45, Chapter 2, Arizona Revised Statutes.



CERTIFICATE NO. 58-100129.0001

is granted this 10th day of September, 1985

ARIZONA DEPARTMENT OF WATER RESOURCES

Kathleen Ferris
Director

The Department of Water Resources must be notified if the above named person(s) changes his address, conveys ownership of the land to another person(s), or wishes to convert the right to a non-irrigation grandfathered right associated with retired irrigated land.



Arizona Department of Water Resources
State of Arizona

DEPARTMENT OF WATER RESOURCES
901 E. Cottonwood Lane, Suite B
P. O. Box 1373
Casa Grande, Arizona 85222

FOR DEPARTMENT USE ONLY	
Right No.	_____
Date Received	_____
Received By	_____

NOTIFICATION OF CHANGE IN LEGAL OWNERSHIP AND CONVEYANCE OF A CERTIFICATE OF IRRIGATION GRANDFATHERED RIGHT AND CHANGE OF WELL OWNERSHIP

IMPORTANT

- ENCLOSE A COPY OF A DULY RECORDED DEED OR OTHER DOCUMENTATION WHICH EVIDENCES THIS CONVEYANCE.
- ENCLOSE THE ORIGINAL CERTIFICATE OF GRANDFATHERED RIGHT.
- ENCLOSE \$20.00 FOR EACH CERTIFICATE TO BE ISSUED AND/OR REISSUED AS A RESULT OF THIS CONVEYANCE PAYABLE TO: STATE OF ARIZONA - DEPARTMENT OF WATER RESOURCES.

NOTE: IF THE CERTIFIED ACREAGE IS CONVEYED TO TWO OR MORE SEPARATE PARTIES, PLEASE ENCLOSE \$20.00 FOR **EACH** NEW CERTIFICATE TO BE ISSUED.

IF ANY OF THE ABOVE-REFERENCED ENCLOSURES ARE MISSING FROM YOUR SUBMITTAL, THE NOTIFICATION OF CHANGE IN LEGAL OWNERSHIP WILL BE RETURNED TO YOU AS INCOMPLETE.

PART I - CONVEYANCE OF GRANDFATHERED RIGHT

In accordance with A.R.S. §45-482(B), the undersigned parties hereby notify the Arizona Department of Water Resources of the conveyance of the following Certificate of Irrigation Grandfathered Right:

Certificate of Grandfathered Right No. 58 -100129

Number of acres conveyed are 8.9

SELLER/GRANTOR
(Print or Type)

BUYER/GRANTEE
(Print or Type)

NAME GOMEZ, John Floyd & Jaema K.
318 W. 2nd Avenue
ADDRESS Casa Grande, Arizona, 85222

NAME BRADY, James Dean & Flossie Marie
ADDRESS P.O. Box 1012, Casa Grande, Az. 85222

SIGNATURE *John Floyd Gomez*
Jaema K. Gomez
John Floyd Gomez
Jaema K. Gomez

PHONE NUMBER (602) 836-5733
SIGNATURE *James Dean Brady*
Flossie Marie Brady
James Dean Brady
Flossie Marie Brady

PART II - CHANGE OF WELL OWNERSHIP

If a well site is being conveyed to a new owner, then in accordance with A.R.S. §45-593(C), the undersigned party hereby notifies the Arizona Department of Water Resources of the following change in legal ownership of the well. Please indicate the well registration number. If more than one well is being conveyed, please indicate each additional well registration number.


WELL REGISTRATION #55 _____ #55 _____
#55 _____ #55 _____

BUYER'S NAME _____ SIGNATURE _____

If you have any questions regarding this matter, please call the appropriate Active Management Area Office at: Phoenix (602) 255-1512 or Prescott (602) 778-7202 or Pinal (602) 836-4857 or Tucson (602) 628-6858.

*** CERTIFICATE OF RECORDING ***

STATE OF ARIZONA, COUNTY OF PINAL (SS)
I HEREBY CERTIFY THAT THE WITHIN INSTRUMENT WAS FILED FOR RECORD IN
PINAL COUNTY, STATE OF ARIZONA. WITNESS MY HAND AND OFFICIAL SEAL.



NO: 804323

TIME: 0845 20AUG85

PAGES: 001

FEE: \$ 6.00

KATHLEEN C. FELIX
PINAL COUNTY RECORDER, BY DEPUTY

C JTD

FROM: GOMEZ, JOHN F
TO: BRADY, JAMES DEAN

1305/1729

STATE OF ARIZONA
County of Pinal

ss. I hereby certify that the within instrument was filed and recorded
1294-882
page and indexed in deeds.
in DOCKET

Fee No.

at the request of FIRST AMERICAN TITLE INSURANCE AGENCY OF PINAL,
Witness my hand and official seal.

When recorded, mail to
JAMES DEAN BRADY and
FLOSSIE MARIE BRADY
P.O. Box 1012
Casa Grande, Arizona 85222

KATHLEEN C. FELIX County Recorder
By Deputy Recorder

Compared
Photostated
Fee

Order No. 242-02-051682 JOINT TENANCY DEED

For the consideration of Ten and NO/100 Dollars, and other valuable considerations, I or we,

JOHN F. GOMEZ and JAEMA K. GOMEZ, husband and wife, the GRANTORS

do hereby convey to

JAMES DEAN BRADY, a single man; and FLOSSIE MARIE BRADY, a widow, the GRANTEES

not as tenants in common and not as a community property estate, but as joint tenants with right of survivorship,

the following described real property situate in Pinal County, Arizona.

That part of the Northeast quarter of the Southwest quarter of the Southwest quarter lying South of the Maricopa-Casa Grande Highway and the Southern Pacific Railroad right-of-way, and that part of the Southeast quarter of the Southwest quarter of the Southwest quarter lying South of the Maricopa-Casa Grande Highway and the Southern Pacific Railroad right-of-way, in Section 13, Township 6 South, Range 5 East, Gila and Salt River Base and Meridian, Pinal, County, Arizona.

503-37-004

EXEMPT ARS § 42-1614.B.2

THIS DEED IS BEING RE-RECORDED SOLELY FOR THE PURPOSE OF CORRECTING THE SECTION NUMBER.

SUBJECT TO: Existing taxes, assessments, liens, encumbrances, covenants, conditions, restrictions, rights of way and easements of record.

And the GrantorS do warrant the title against all persons whomsoever, subject to the matters above set forth.

The grantees by signing the acceptance below evidence their intention to acquire said premises as joint tenants with the right of survivorship, and not as community property or as tenants in common.

Dated this 17th day of June, 1985.

Accepted and approved:

X James Dean Brady
James Dean Brady

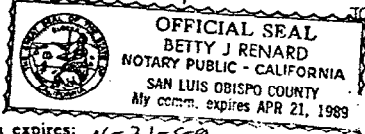
X John F. Gomez
John F. Gomez

X Flossie Marie Brady
Flossie Marie Brady

X Jaema K. Gomez
Jaema K. Gomez

STATE OF CALIFORNIA
County of San Luis Obispo

This instrument was acknowledged before me this 20th day of June, 1985 by JOHN F. GOMEZ and JAEMA K. GOMEZ.




Betty J. Renard
Notary Public

My commission expires: 4-21-89

STATE OF ARIZONA
County of PINAL

This instrument was acknowledged before me this 18th day of June, 1985 by JAMES DEAN BRADY and FLOSSIE MARIE BRADY.



Eva M. Truman
Notary Public

My commission expires:

STATE OF ARIZONA
 DEPARTMENT OF WATER RESOURCES
 WATER RIGHTS ADMINISTRATION
 99 EAST VIRGINIA
 PHOENIX, ARIZONA 85004

RECEIPT

KIND ENTRY	FILE REFERENCE NO.
	THRU

FUND SOURCE	ACCOUNT NO.			INT. ACCT.	ITEM DESCRIPTION	RATE	\$ AMOUNT
	AGENCY	CHAPTER	DIV.				

TOTAL

\$

--