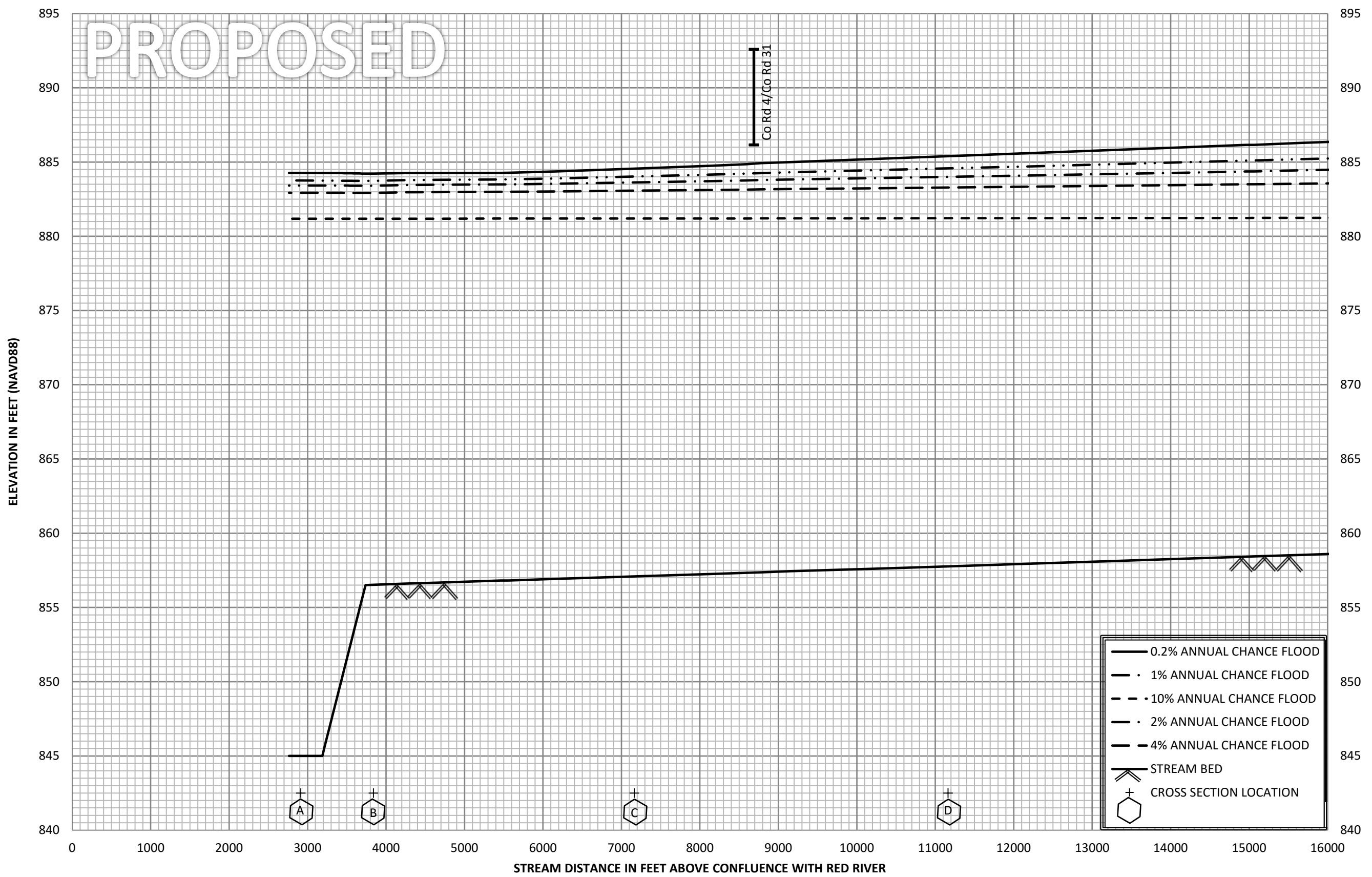


PROPOSED

Co Rd 4/Co Rd 31



—	0.2% ANNUAL CHANCE FLOOD
- · -	1% ANNUAL CHANCE FLOOD
- - -	10% ANNUAL CHANCE FLOOD
- · -	2% ANNUAL CHANCE FLOOD
- - -	4% ANNUAL CHANCE FLOOD
∩	STREAM BED
⊕	CROSS SECTION LOCATION

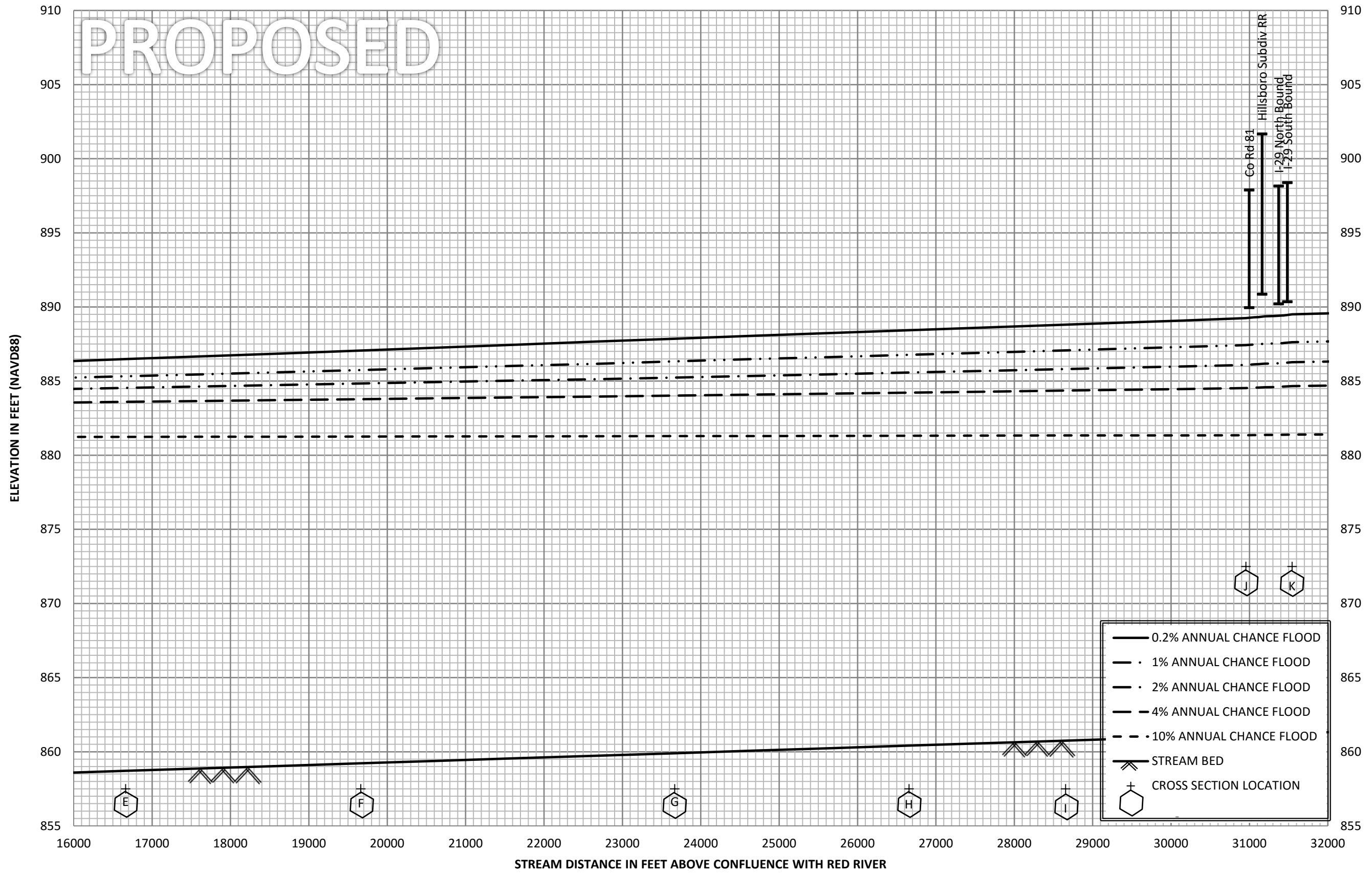
FLOOD PROFILES

FM DIVERSION

CASS COUNTY, ND
AND INCORPORATED AREAS

01P

PROPOSED



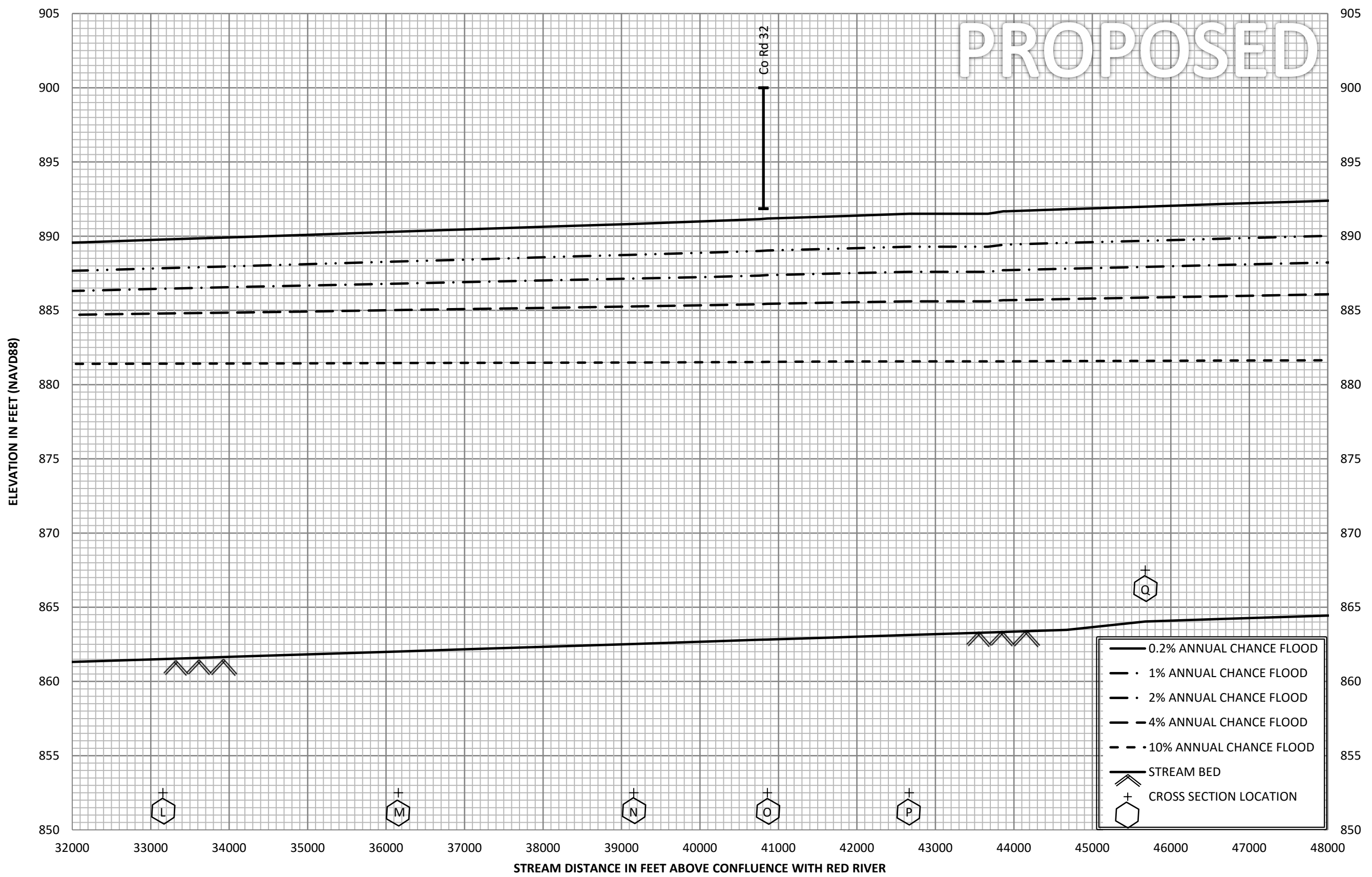
FLOOD PROFILES

FM DIVERSION

CASS COUNTY, ND
AND INCORPORATED AREAS

02P

PROPOSED



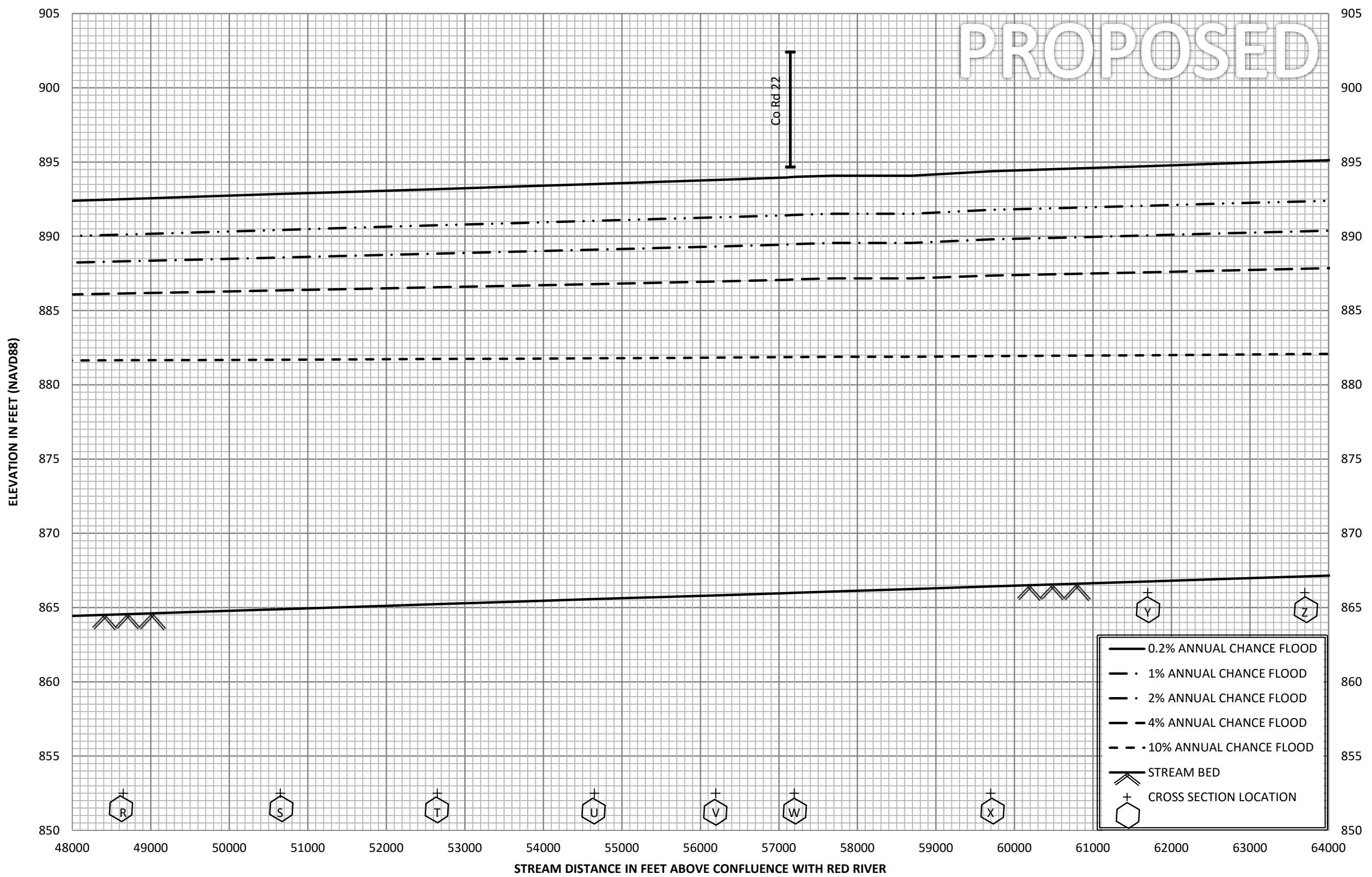
FLOOD PROFILES

FM DIVERSION

CASS COUNTY, ND
AND INCORPORATED AREAS

03P

PROPOSED



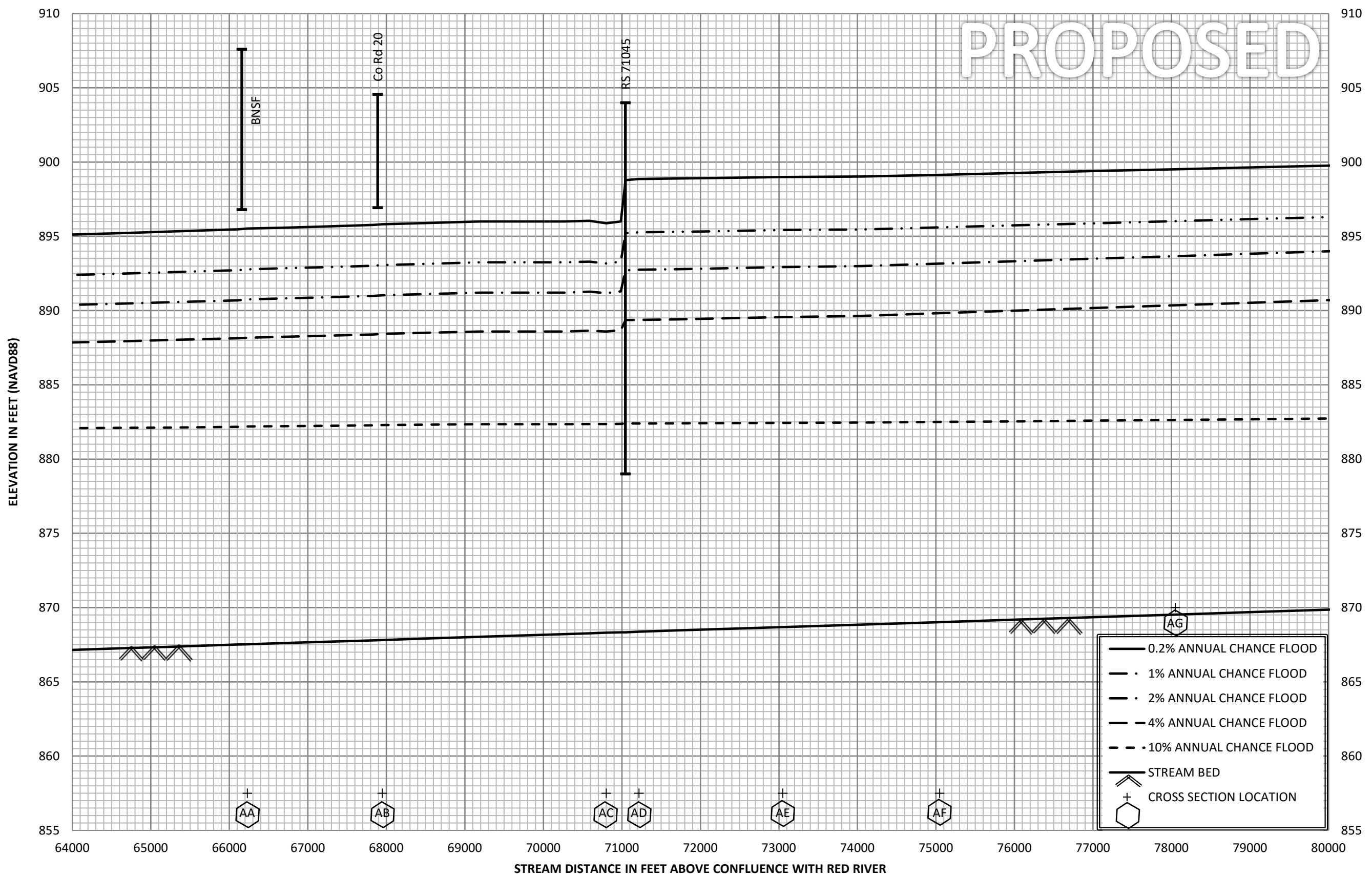
FLOOD PROFILES

FM DIVERSION

CASS COUNTY, ND
AND INCORPORATED AREAS

04P

PROPOSED

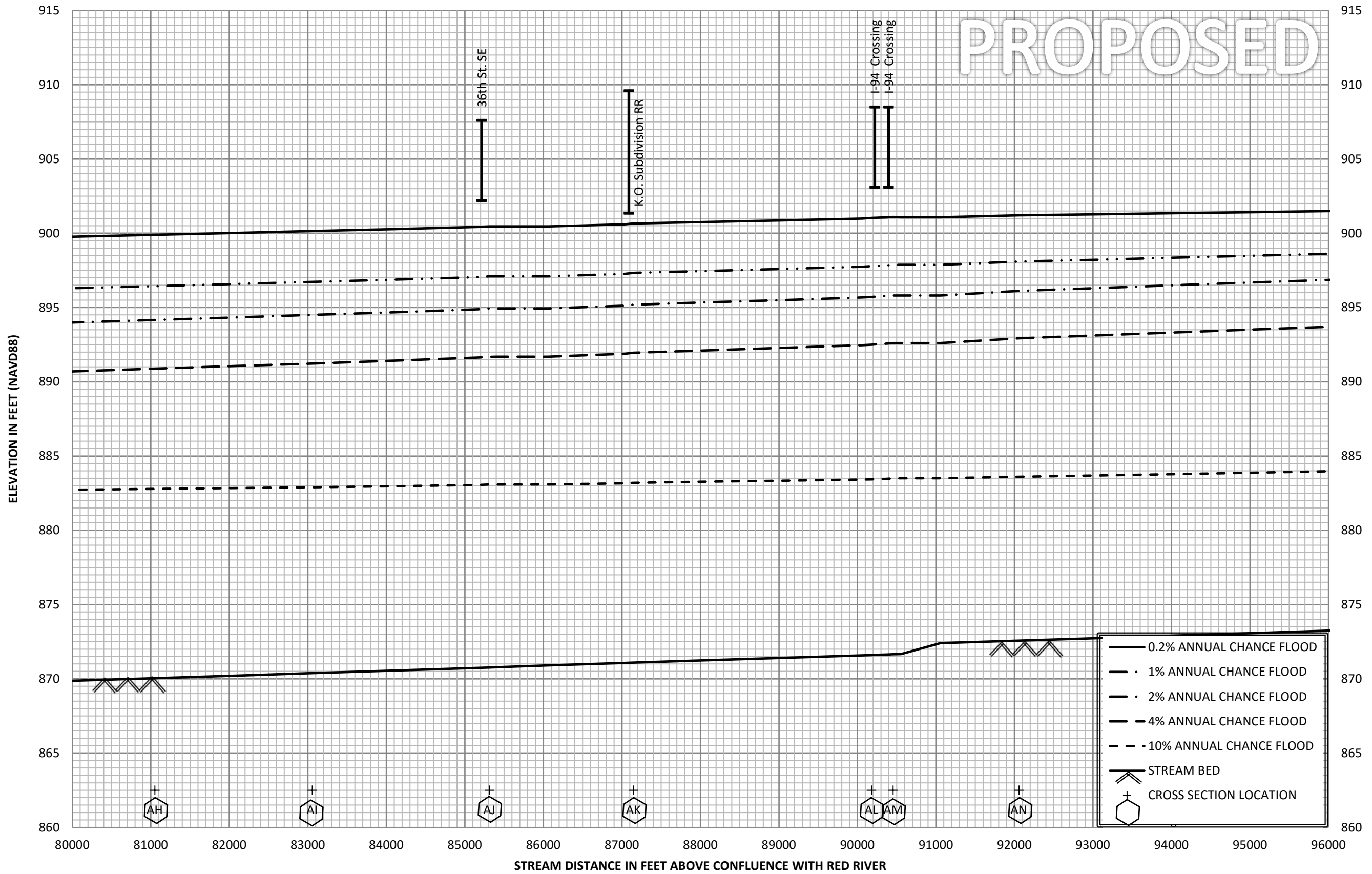


FLOOD PROFILES

FM DIVERSION

CASS COUNTY, ND
AND INCORPORATED AREAS

05P



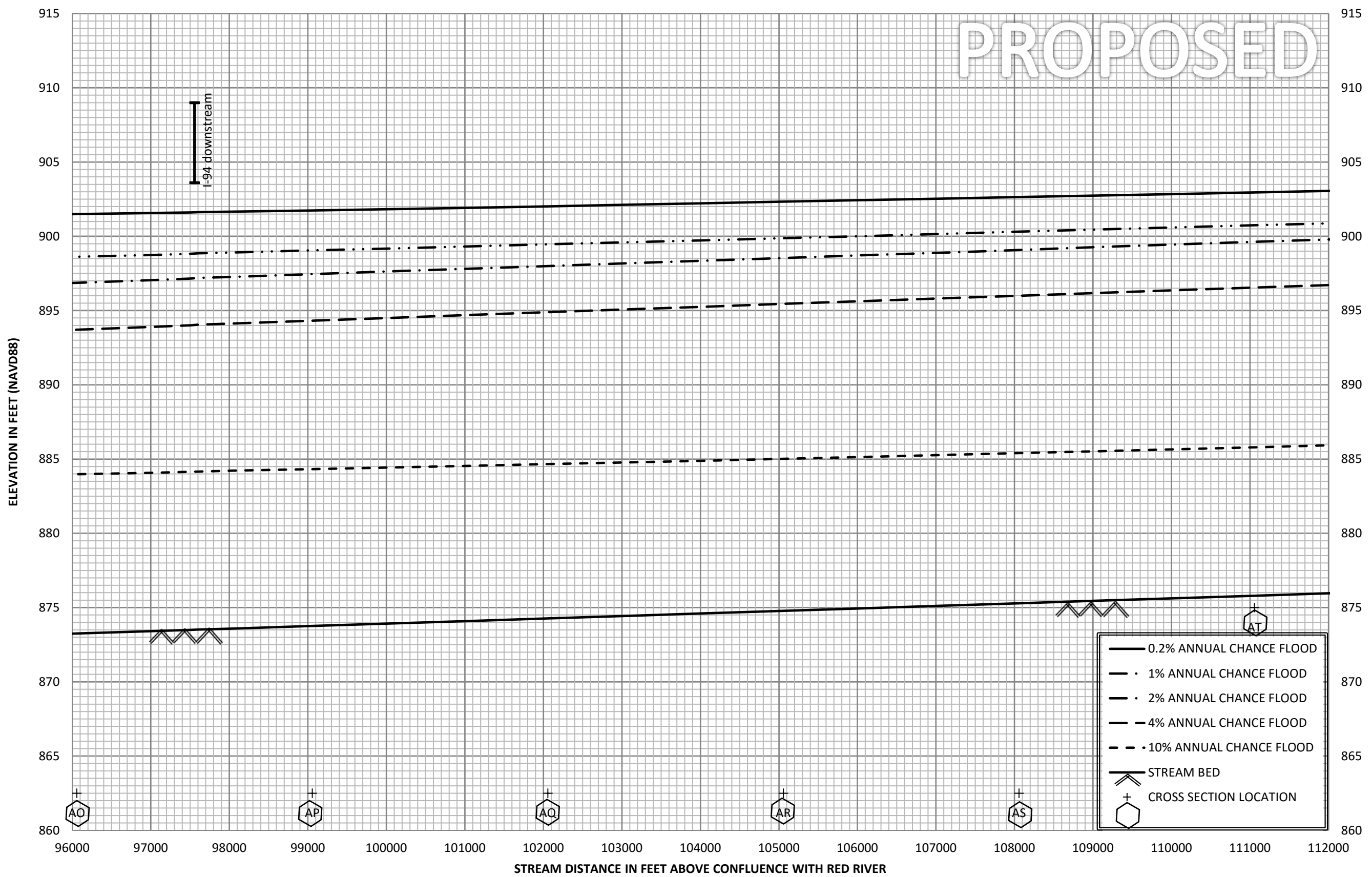
FLOOD PROFILES

FM DIVERSION

CASS COUNTY, ND
AND INCORPORATED AREAS

06P

PROPOSED



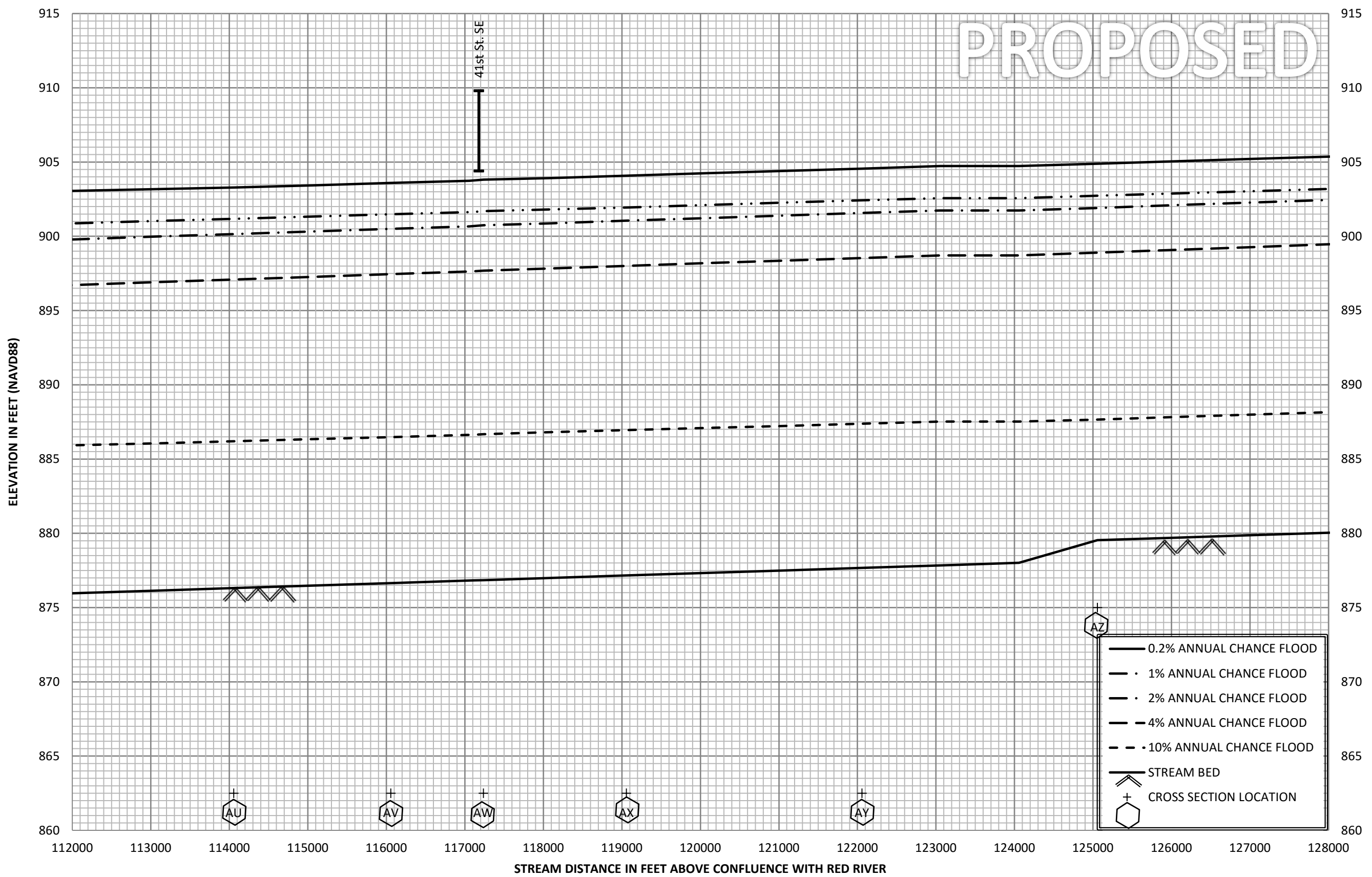
FLOOD PROFILES

FM DIVERSION

CASS COUNTY, ND
AND INCORPORATED AREAS

07P

PROPOSED



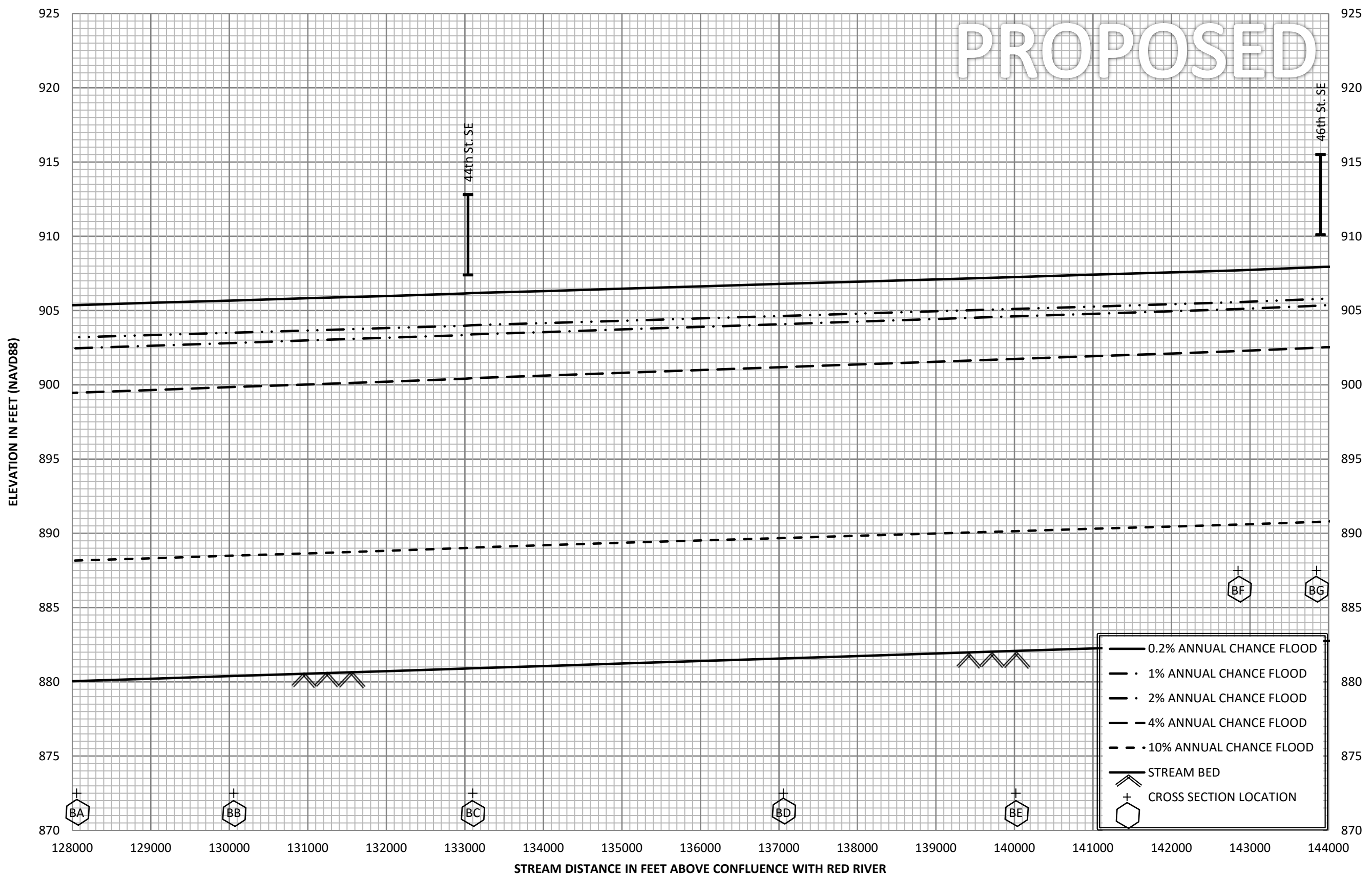
FLOOD PROFILES

FM DIVERSION

CASS COUNTY, ND
AND INCORPORATED AREAS

08P

PROPOSED



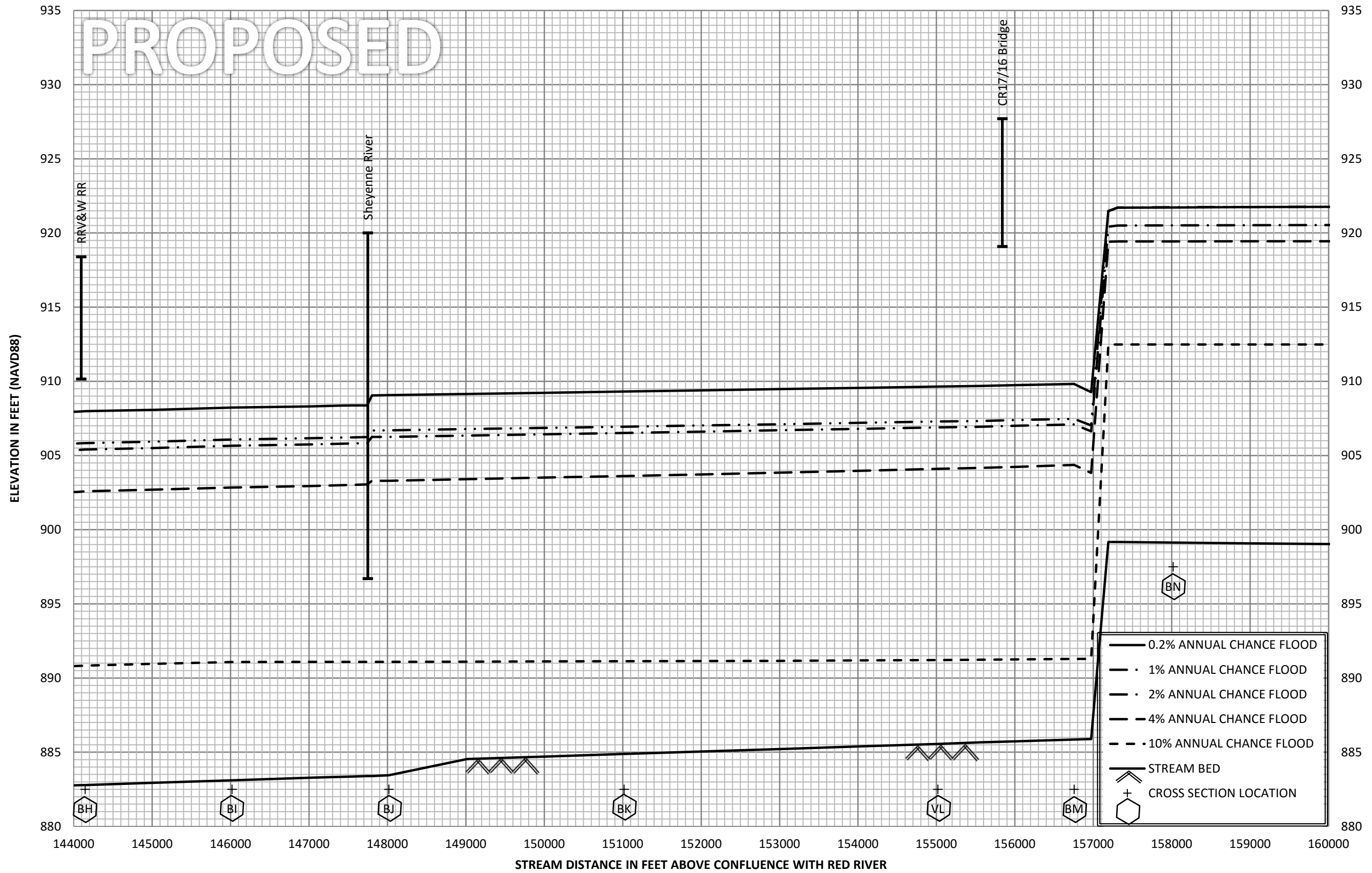
FLOOD PROFILES

FM DIVERSION

CASS COUNTY, ND
AND INCORPORATED AREAS

09P

PROPOSED

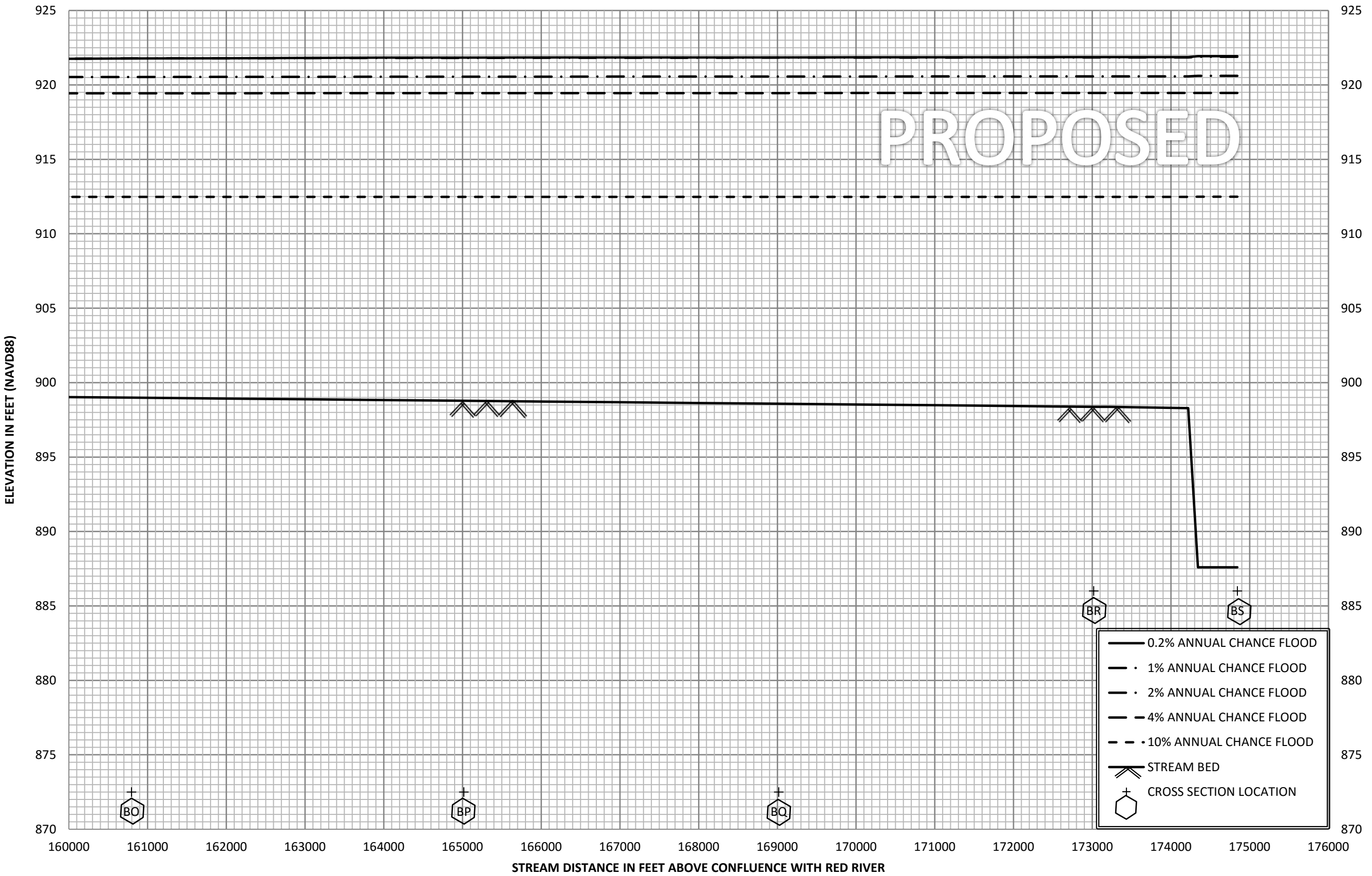


FLOOD PROFILES

FM DIVERSION

CASS COUNTY, ND
AND INCORPORATED AREAS

10P



FLOOD PROFILES

FM DIVERSION

CASS COUNTY, ND
AND INCORPORATED AREAS

11P