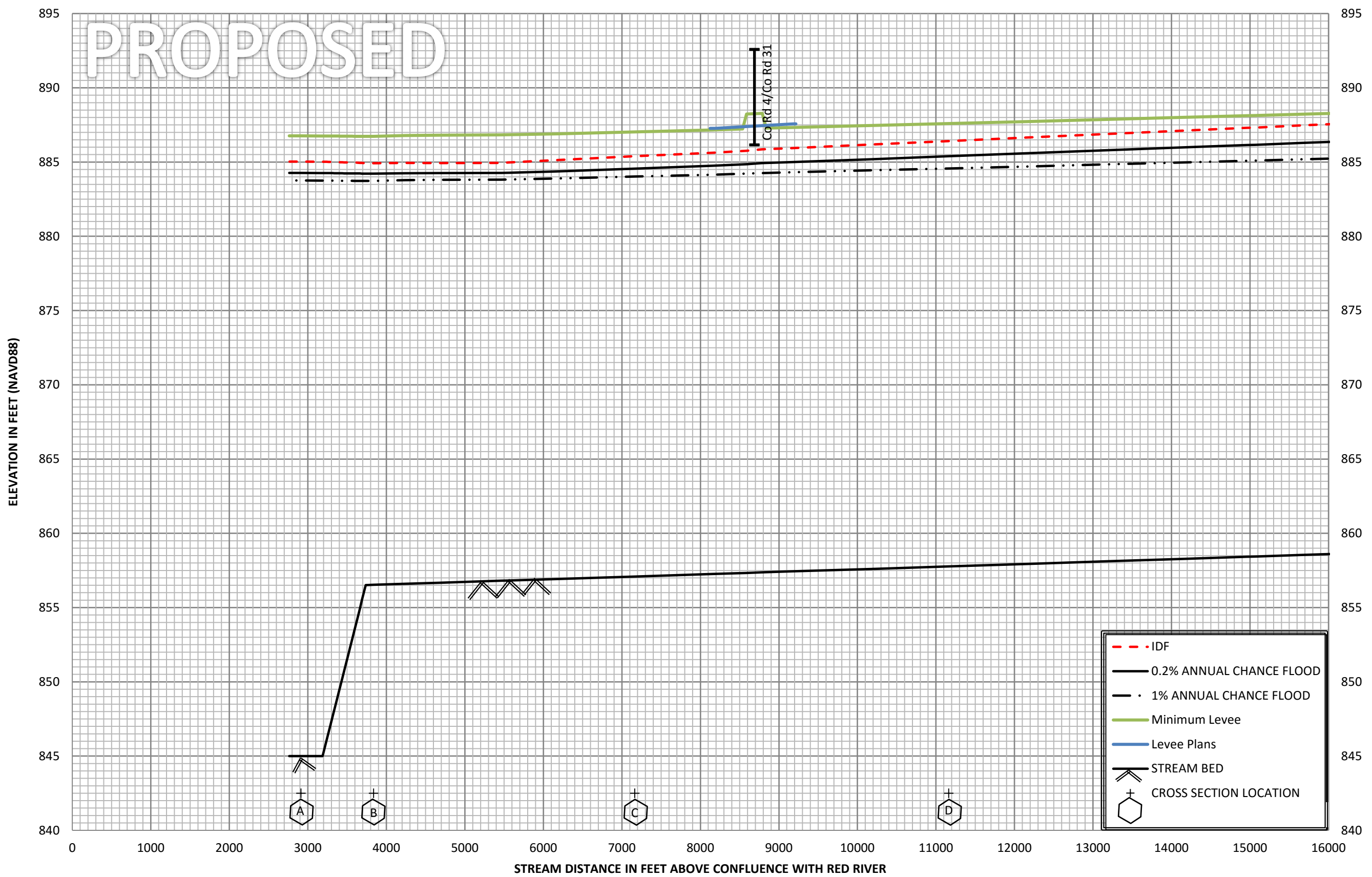


PROPOSED

Co Rd 4/Co Rd 31



	IDF
	0.2% ANNUAL CHANCE FLOOD
	1% ANNUAL CHANCE FLOOD
	Minimum Levee
	Levee Plans
	STREAM BED
	CROSS SECTION LOCATION

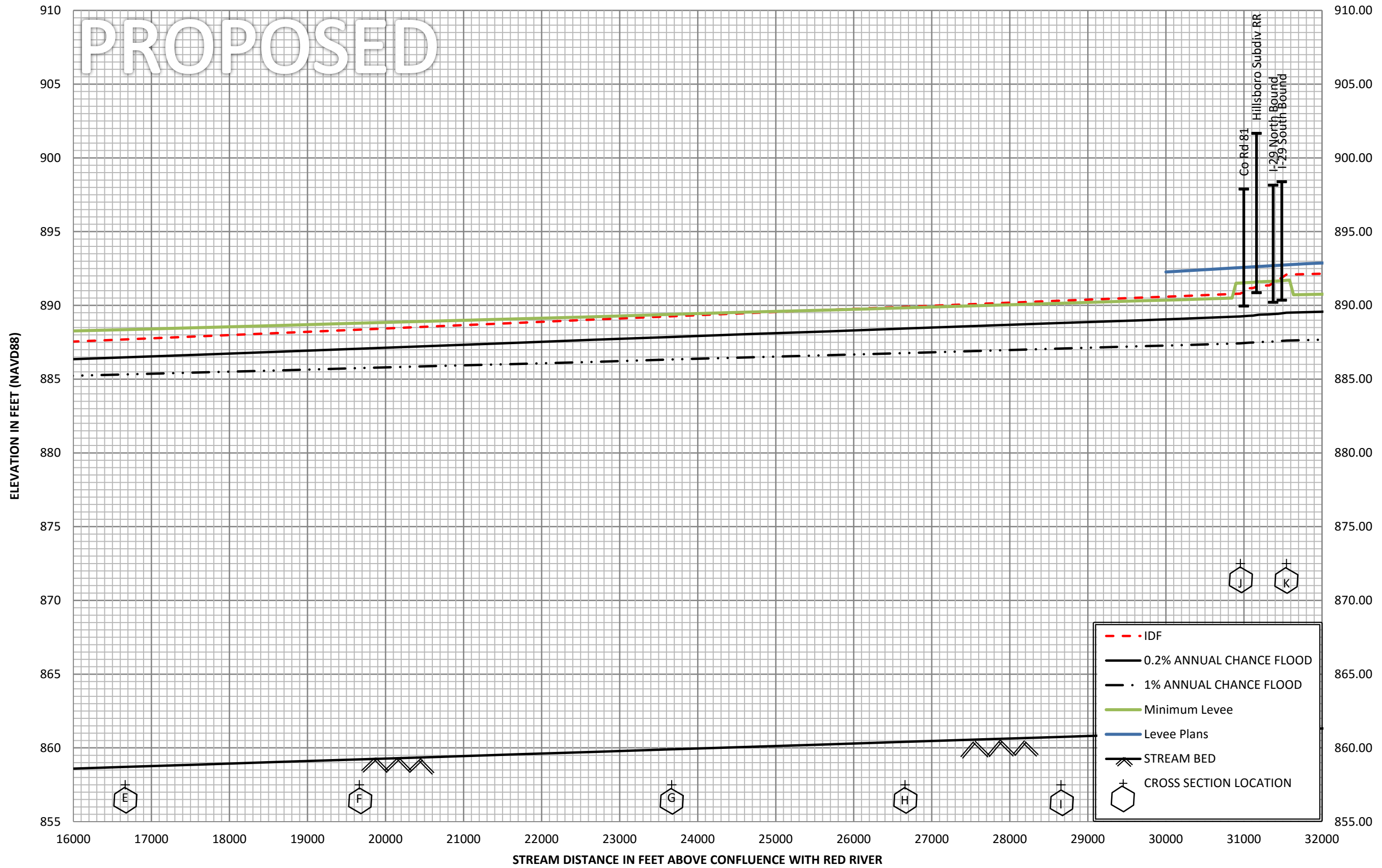
FLOOD PROFILES

FM DIVERSION

CASS COUNTY, ND
AND INCORPORATED AREAS

01P

PROPOSED



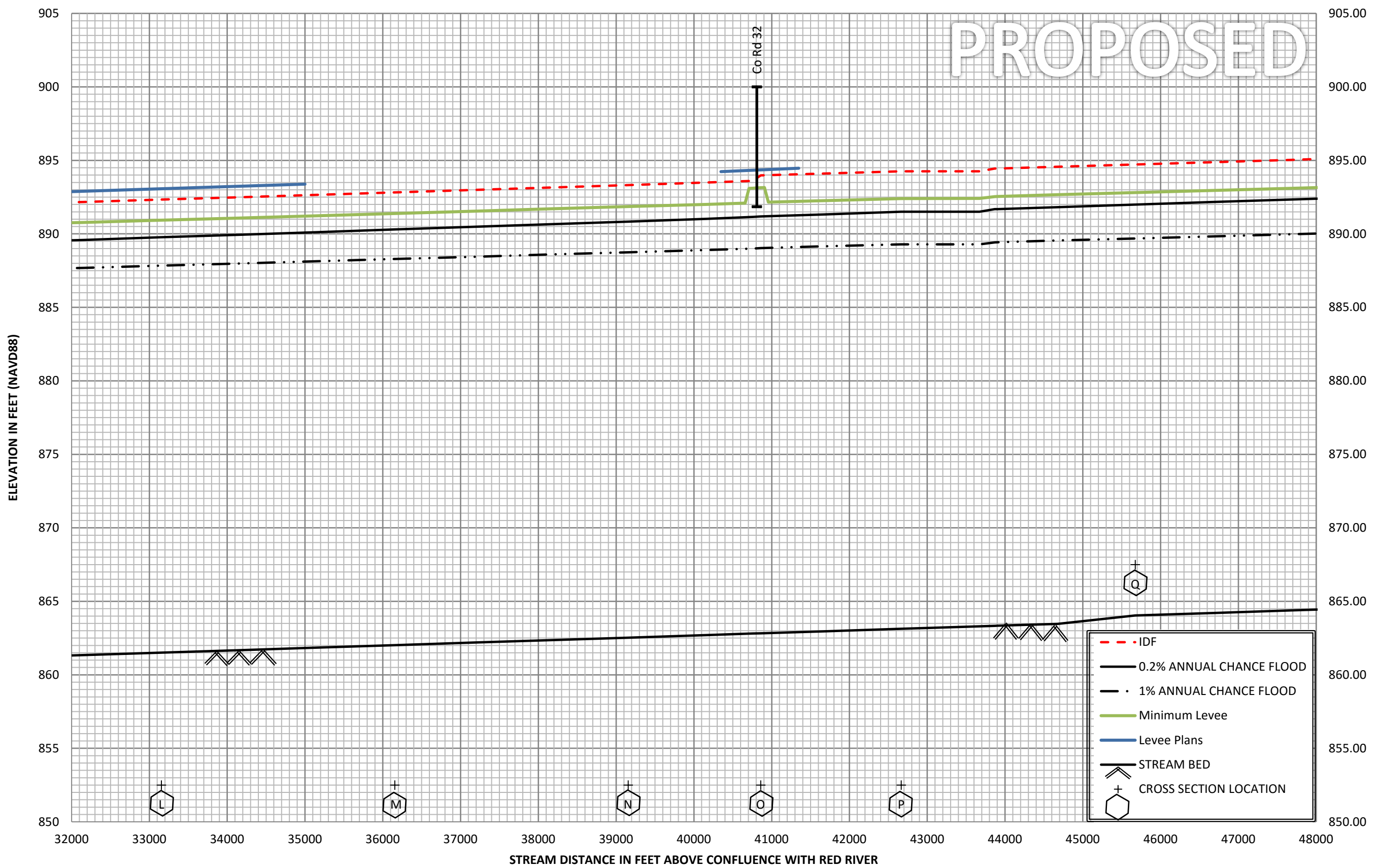
FLOOD PROFILES

FM DIVERSION

CASS COUNTY, ND
AND INCORPORATED AREAS

02P

PROPOSED



---	IDF
—	0.2% ANNUAL CHANCE FLOOD
- · -	1% ANNUAL CHANCE FLOOD
—	Minimum Levee
—	Levee Plans
—	STREAM BED
+	CROSS SECTION LOCATION

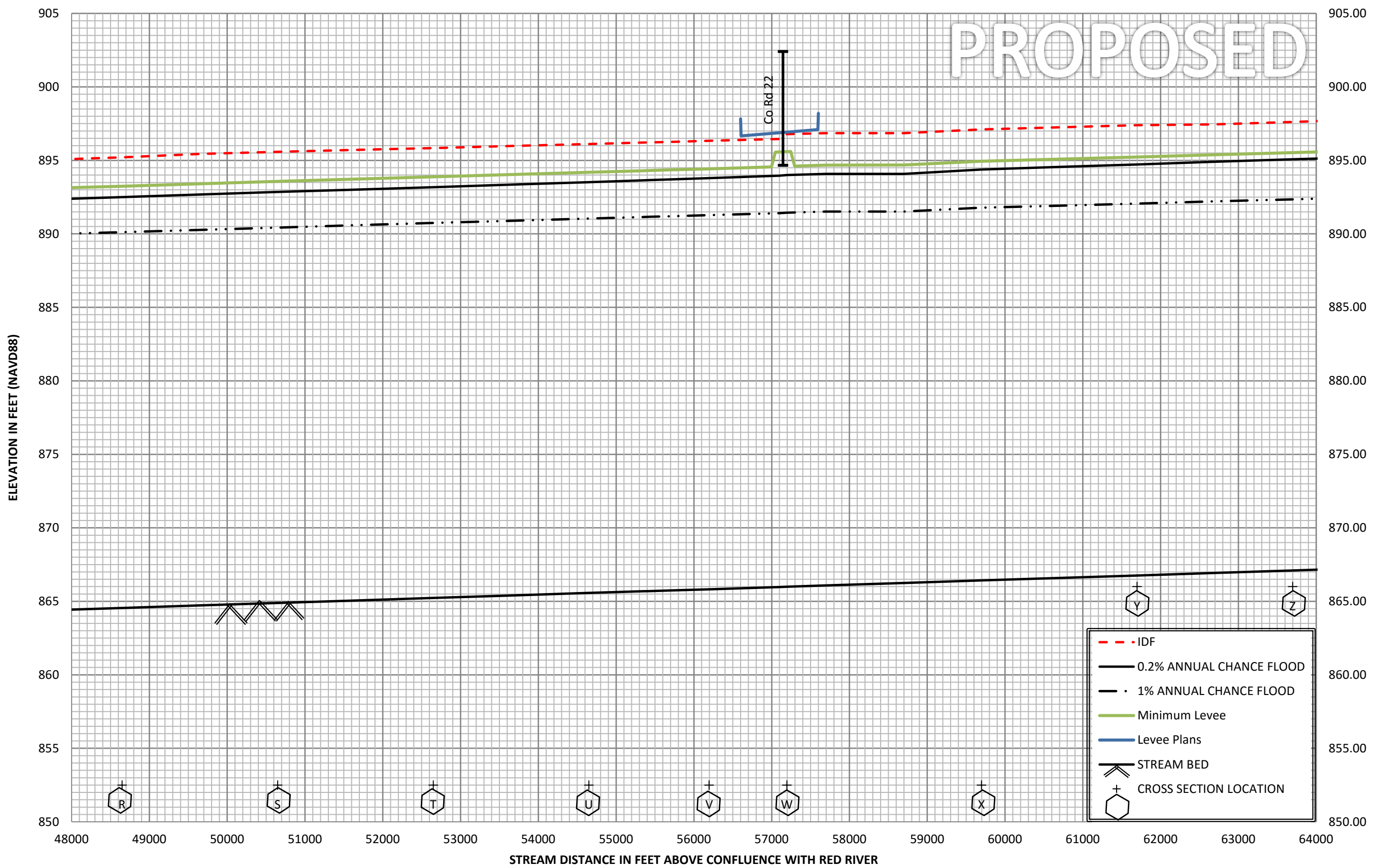
FLOOD PROFILES

FM DIVERSION

CASS COUNTY, ND
AND INCORPORATED AREAS

03P

PROPOSED



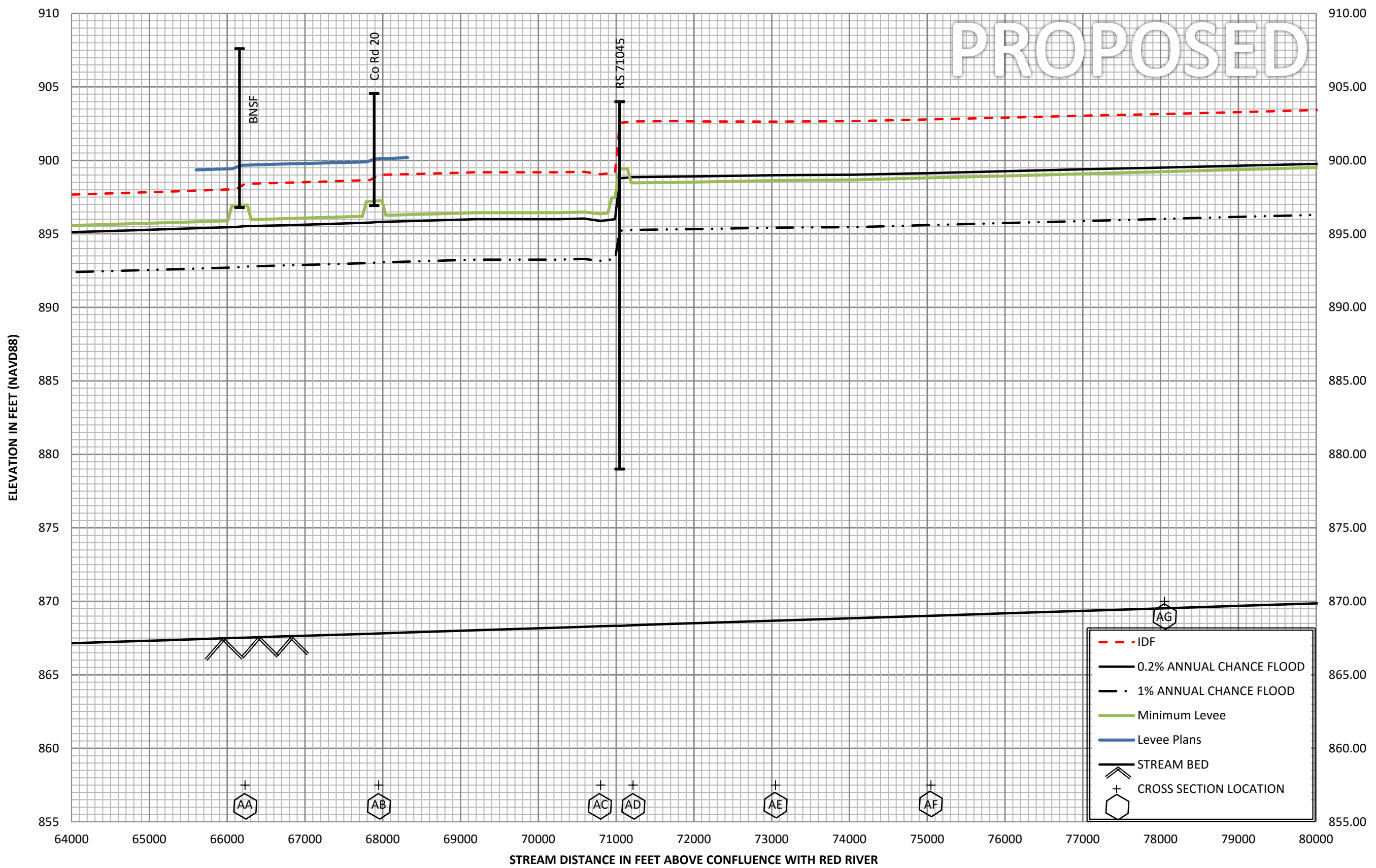
FLOOD PROFILES

FM DIVERSION

CASS COUNTY, ND
AND INCORPORATED AREAS

04P

PROPOSED



FLOOD PROFILES

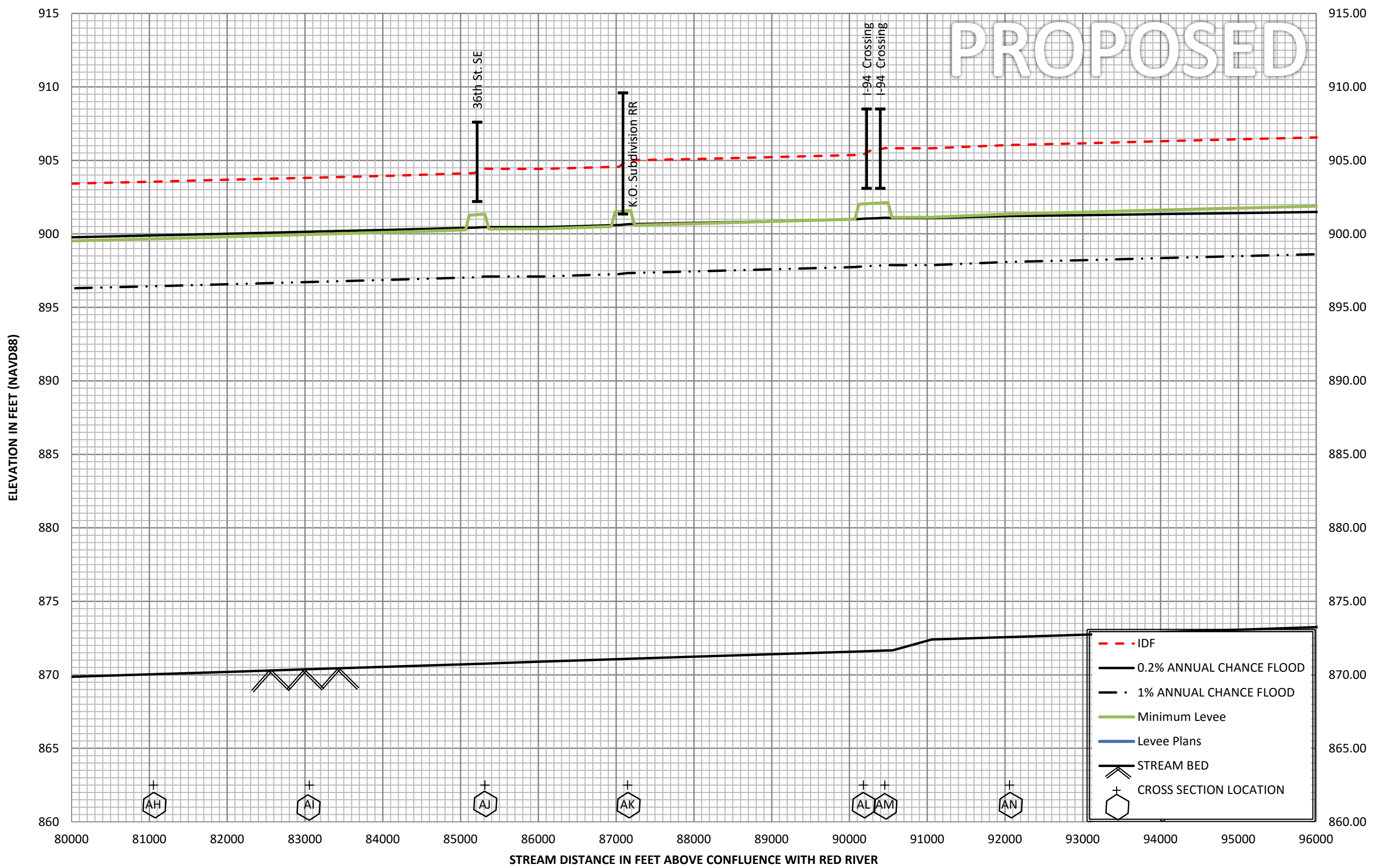
FM DIVERSION

CASS COUNTY, ND
AND INCORPORATED AREAS

05P

Legend:

- IDF
- 0.2% ANNUAL CHANCE FLOOD
- · - 1% ANNUAL CHANCE FLOOD
- Minimum Levee
- Levee Plans
- STREAM BED
- + CROSS SECTION LOCATION



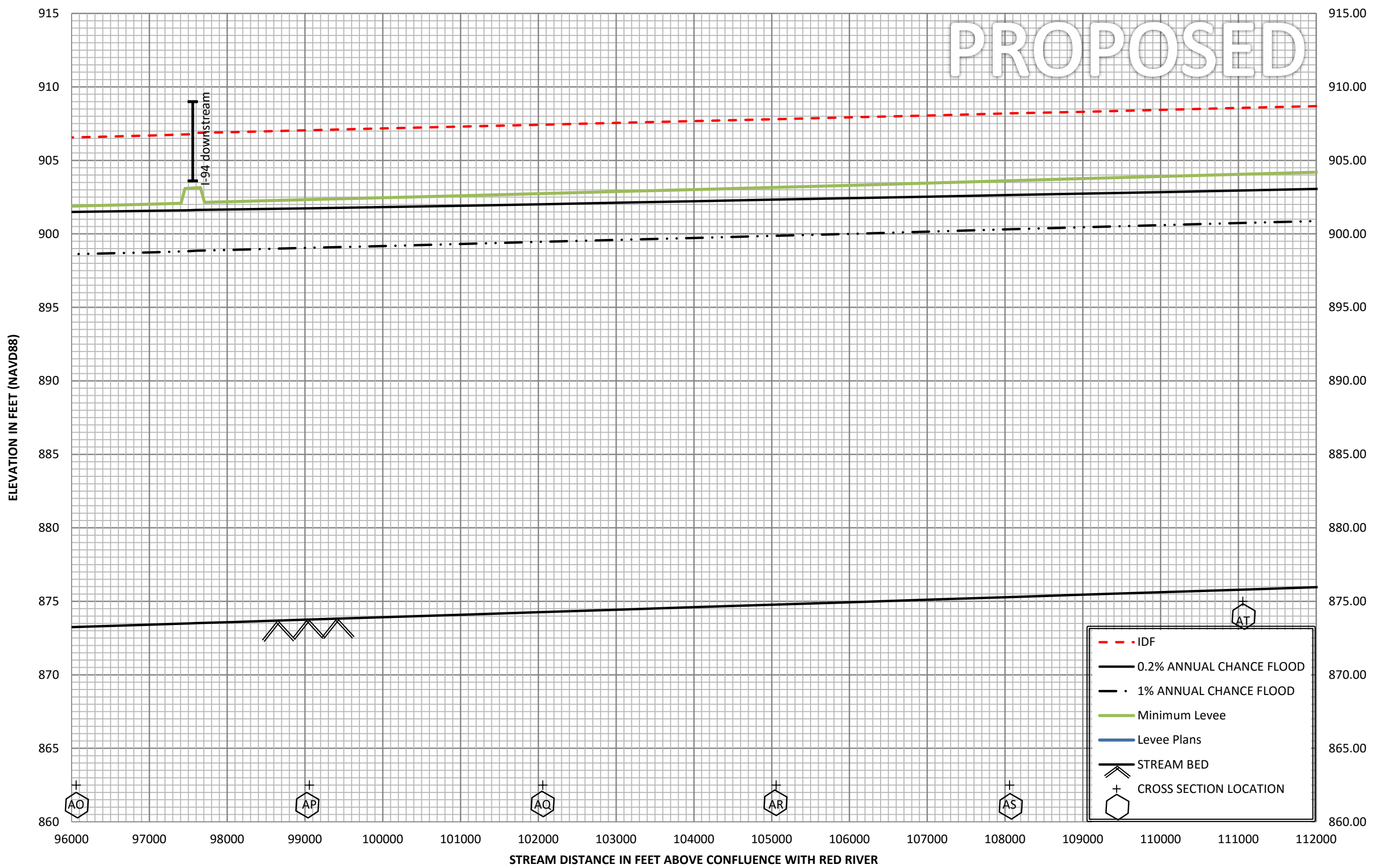
FLOOD PROFILES

FM DIVERSION

CASS COUNTY, ND
AND INCORPORATED AREAS

06P

PROPOSED

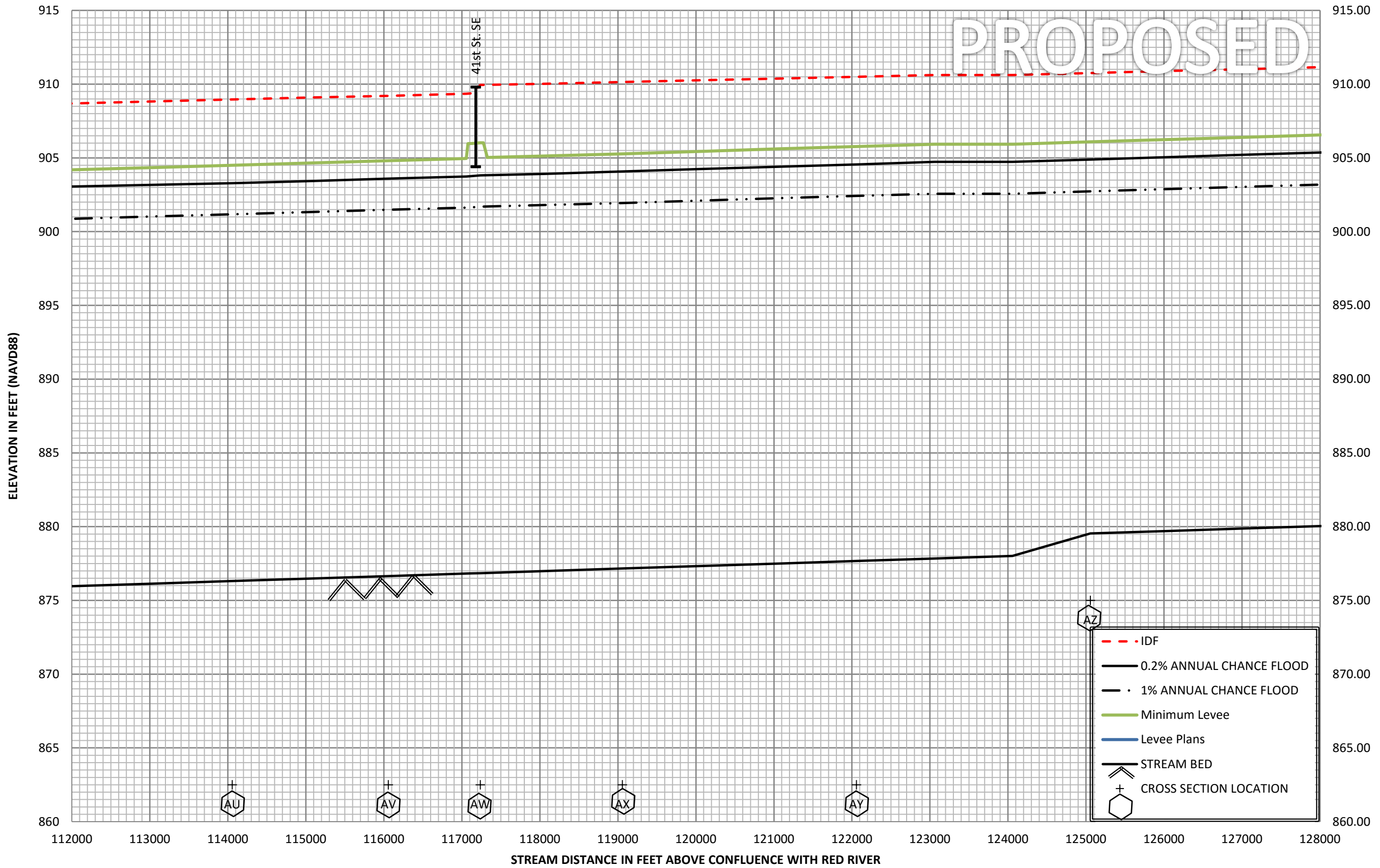


FLOOD PROFILES

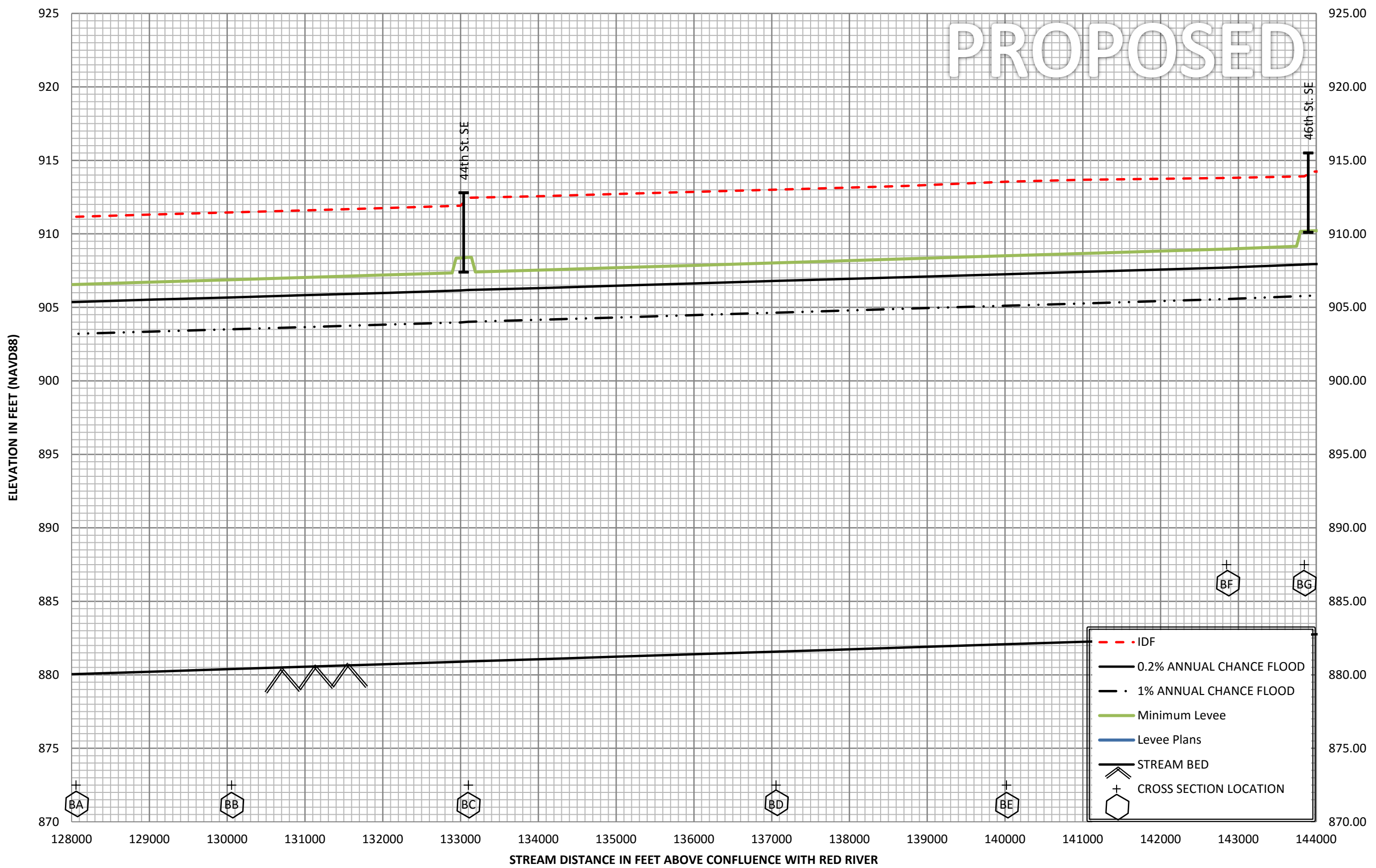
FM DIVERSION

CASS COUNTY, ND
AND INCORPORATED AREAS

07P



PROPOSED

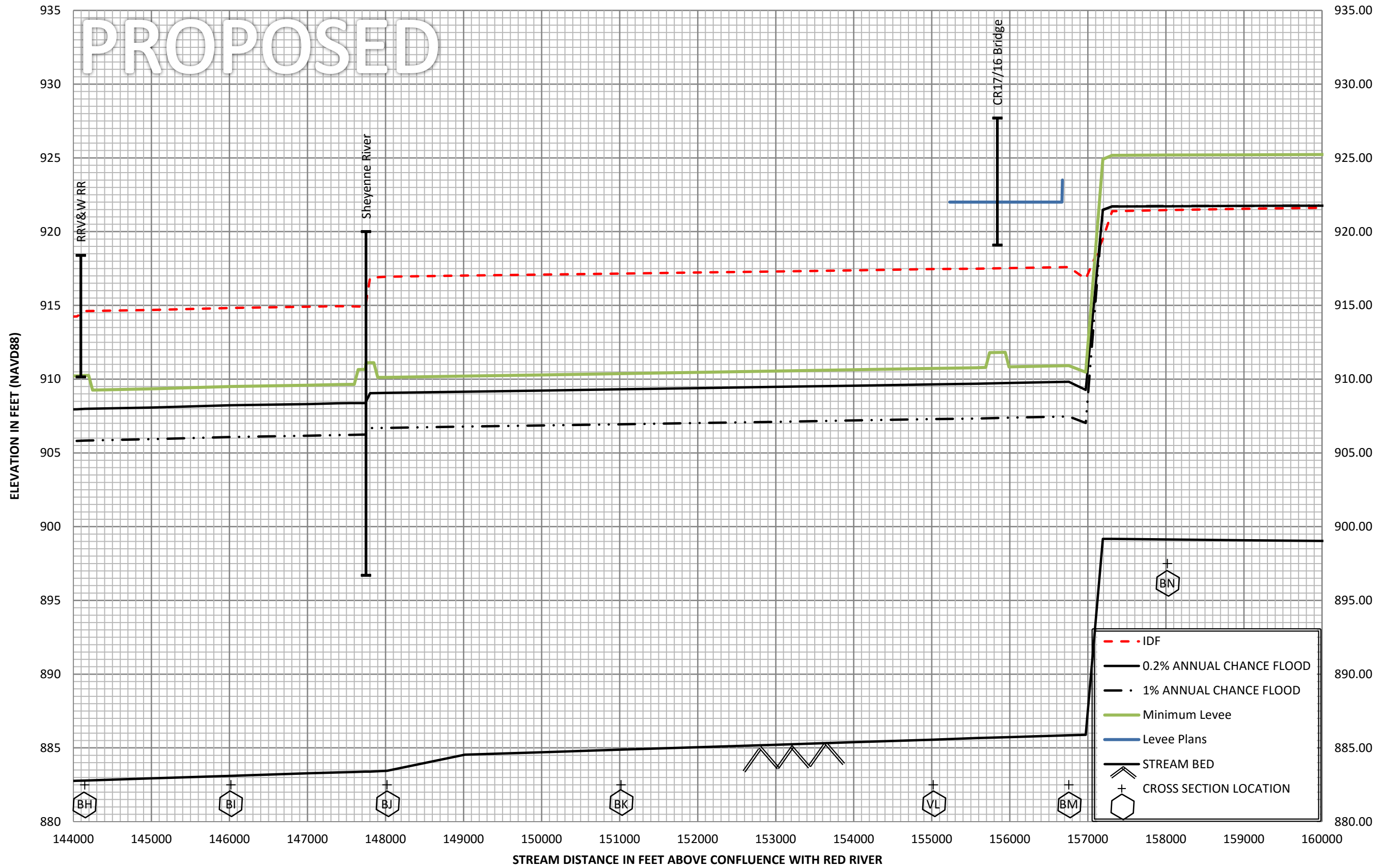


FLOOD PROFILES
FM DIVERSION

CASS COUNTY, ND
AND INCORPORATED AREAS

09P

PROPOSED

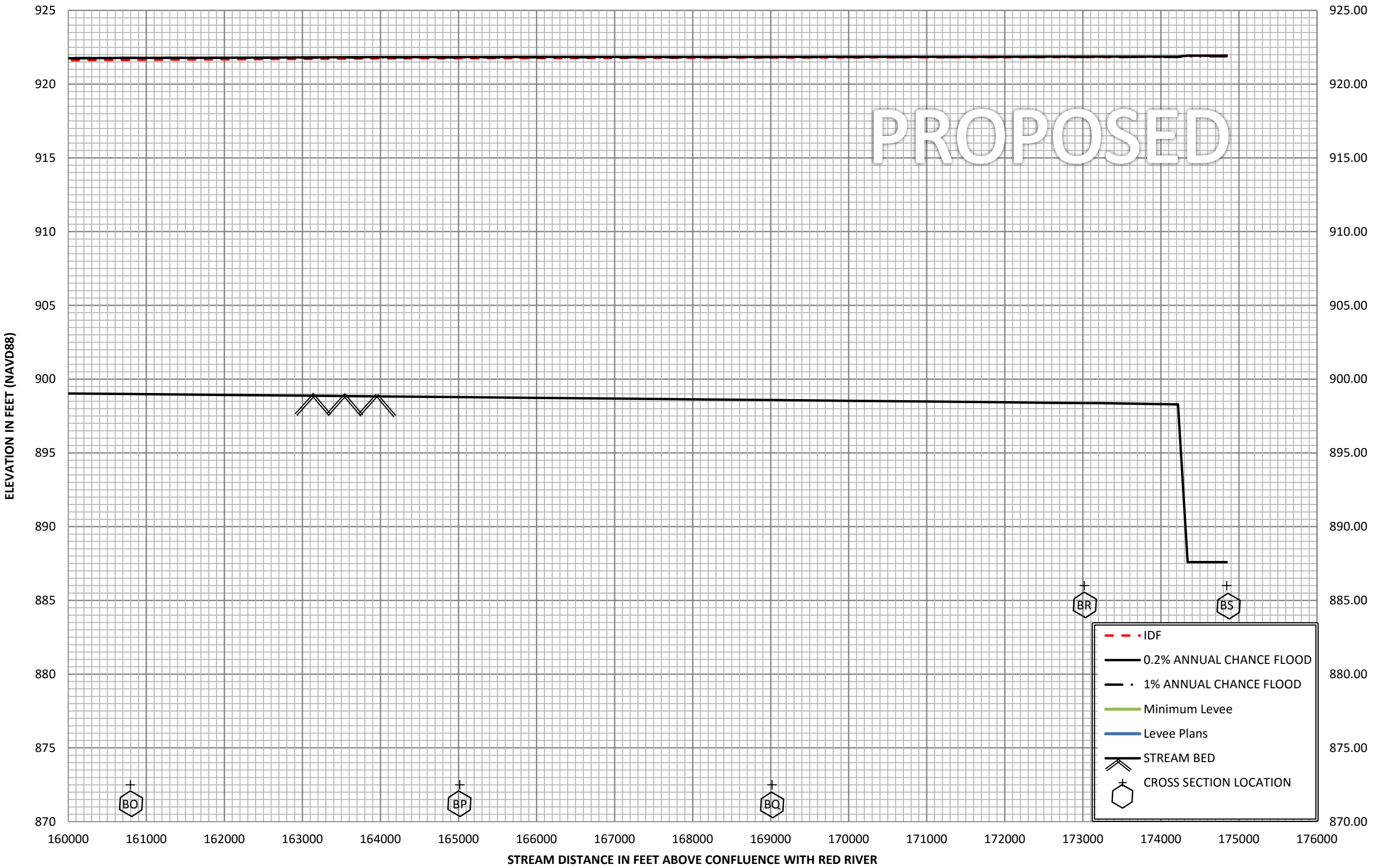


FLOOD PROFILES

FM DIVERSION

CASS COUNTY, ND
AND INCORPORATED AREAS

10P



PROPOSED

FLOOD PROFILES

FM DIVERSION

CASS COUNTY, ND
AND INCORPORATED AREAS

11P