

PROJECT DATA			
Project Name:	El Zagal Area Phase II		
Project No.:	WP-42FH.2	Date:	8/8/2016

FIELD ORDER DATA			
To Contractor:	Tom Soucek/Reiner	Field Order No:	004
Owner:	Metro Flood Diversion Authority	Engineer:	Bretty Bailly/HMG

The following minor changes in the work have been ordered and authorized:

DESCRIPTION OF CHANGES:	
Added and revised spot elevations for pavement, curb & gutter and sidewalk, north and south of the proposed temporary floodwall on Elm Street.	
REASON FOR FIELD ORDER:	
To accommodate base of the temporary floodwall being eight inches lower than originally designed.	
Reference Drawing sheet(s):	Reference Specification section(s)/paragraph(s):
The following Drawings will be impacted by the changes: G-002-1; C-060-3; C-070-3	N/A

The intent of this Field Order is to authorize minor variations to the Contract Documents not involving a change in Contract Price or Contract Times and which are compatible with the design concept of the completed Project. This Field Order is binding upon OWNER and also on CONTRACTOR who will perform the work promptly. If OWNER or CONTRACTOR believes an adjustment to the Contract Price or Contract Times is necessary, the party may make a claim therefore in accordance with the General Conditions.

Issued by Owner's Representative:

By:   
Authorized Representative

Date: August 8, 2016

Contractor Receipt Acknowledgement:

By: \_\_\_\_\_

Title: \_\_\_\_\_

Date: \_\_\_\_\_

FILE LOCATION: R:\Civil\3D Projects\18370\DRAWINGS\DESIGN\18370 COVER.dwg

**TABLE OF CONTENTS**

GENERAL

12.30.2015	G-001-1	COVER
08.01.2016	G-002-1	TABLE OF CONTENTS
12.30.2015	G-002-2	LEGEND

DEMOLITION

12.30.2015	X-040-1	REMOVALS
12.30.2015	X-040-2	REMOVALS
12.30.2015	X-040-3	REMOVALS
12.30.2015	X-040-4	DEMOLITION PLAN

CIVIL

12.30.2015	C-004-1	OVERALL LAYOUT
12.30.2015	C-020-1	DETAILS-GATEWELL
12.30.2015	C-020-2	DETAILS-LIFT STATION
12.30.2015	C-020-3	TYPICAL DETAILS
12.30.2015	C-020-4	TYPICAL DETAILS
12.30.2015	C-020-5	UTILITIES
12.30.2015	C-020-6	UTILITIES
12.30.2015	C-020-7	UTILITIES
12.30.2015	C-020-8	UTILITIES
12.30.2015	C-020-9	UTILITIES
12.30.2015	C-020-10	UTILITIES
12.30.2015	C-020-11	UTILITIES
12.30.2015	C-020-12	UTILITIES
12.30.2015	C-030-1	TYPICAL SECTIONS
12.30.2015	C-050-1	STRUCTURE SCHEDULE
12.30.2015	C-055-1	PLAN AND PROFILE - UNDERGROUND UTILITIES
12.30.2015	C-055-2	PLAN AND PROFILE - UNDERGROUND UTILITIES
12.30.2015	C-055-3	PLAN AND PROFILE - UNDERGROUND UTILITIES
12.30.2015	C-060-1	PAVING
12.30.2015	C-060-2	PAVING
08.01.2016	C-060-3	PAVING
12.30.2015	C-070-1	PLAN AND PROFILE - LEVEES
12.30.2015	C-070-2	PLAN AND PROFILE - LEVEES
08.01.2016	C-070-3	FLOODWALL
12.30.2015	C-075-1	EROSION CONTROL
12.30.2015	C-075-2	EROSION CONTROL (NORTH)
12.30.2015	C-075-3	EROSION CONTROL (SOUTH)
12.30.2015	C-085-1	LANDSCAPING - TREE PLANTING
12.30.2015	C-085-2	LANDSCAPING - TREE PLANTING
12.30.2015	C-085-3	LANDSCAPING - TREE PLANTING
12.30.2015	C-085-4	LANDSCAPING - TREE PLANTING
12.30.2015	C-090-1	JOINTING PLAN
12.30.2015	C-090-2	JOINTING PLAN
02.19.2016	C-100-1	TRAFFIC CONTROL
12.30.2015	C-200-1	CROSS SECTIONS
12.30.2015	C-200-2	CROSS SECTIONS
02.19.2016	C-210-1	NOTES
02.19.2016	C-210-2	NOTES
02.19.2016	C-220-1	QUANTITIES

ELECTRICAL

12.30.2015	E-1	SANITARY LIFT STATION NOTE SHEET
12.30.2015	E-2	SANITARY LIFT STATION ELECTRICAL DETAILS

STRUCTURAL

12.30.2015	S-001	STRUCTURAL NOTES
12.30.2015	S-002	STRUCTURAL NOTES
12.30.2015	S-101	STRUCTURAL PLAN FLOODWALL
12.30.2015	S-301	PLAN & SECTION GATEWELL
12.30.2015	S-501	DETAILS
12.30.2015	S-502	DETAILS
12.30.2015	S-503	DETAILS
12.30.2015	S-504	DETAILS

This document was originally issued and sealed by Brett O. Bailly, Registration No. PE-6087, on 08.01.2016 and the original document is stored at CH2M Hill Engineering, Inc., Fargo, N.D.

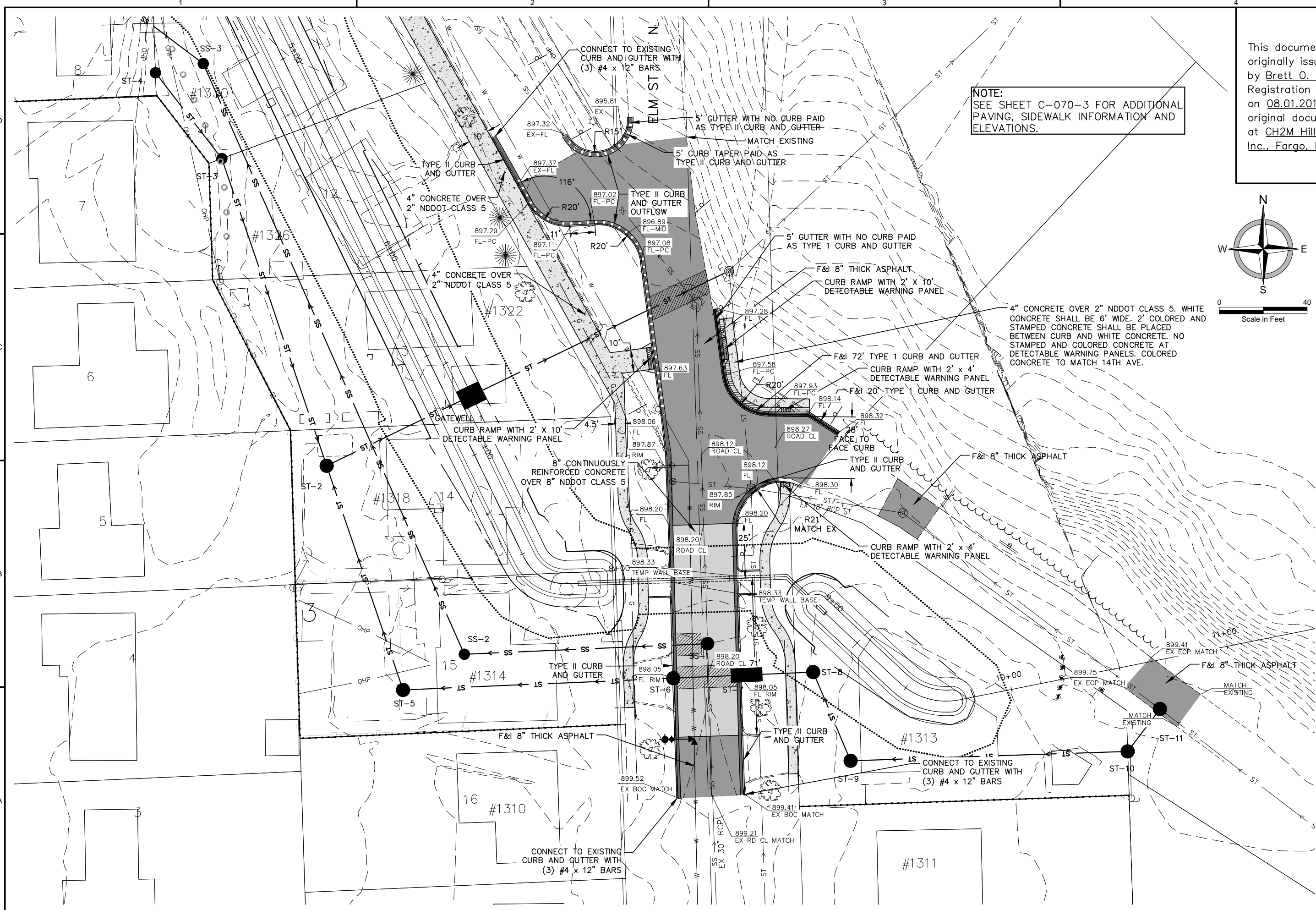


TABLE OF CONTENTS  
 FM METRO FLOOD RISK MANAGEMENT-IN-TOWN LEVEES  
 EL ZAGAL AREA - PHASE 2  
 FARGO, NORTH DAKOTA  
 ----

DATE:	12.30.2015
REVISED:	02.19.2016
REVISED:	08.01.2016
REVISED:	----
REVISED:	----
REVISED:	----
RECORD:	----

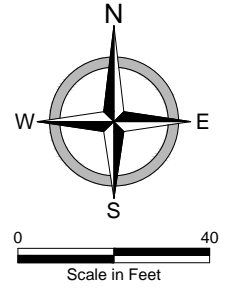
PROJECT No.	18370
DRAWN BY:	ASM
CHECKED BY:	BOB
PROJ. MANAGER:	KRL
PROJ. DESIGNER:	BOB

FILE LOCATION: R:\Civil\3D Projects\18370\DRAWINGS\DESIGN\18370 PP.dwg



**NOTE:**  
SEE SHEET C-070-3 FOR ADDITIONAL PAVING, SIDEWALK INFORMATION AND ELEVATIONS.

This document was originally issued and sealed by Brett O. Bailey, Registration No. PE-6087, on 08.01.2016 and the original document is stored at CH2M Hill Engineering, Inc., Fargo, N.D.



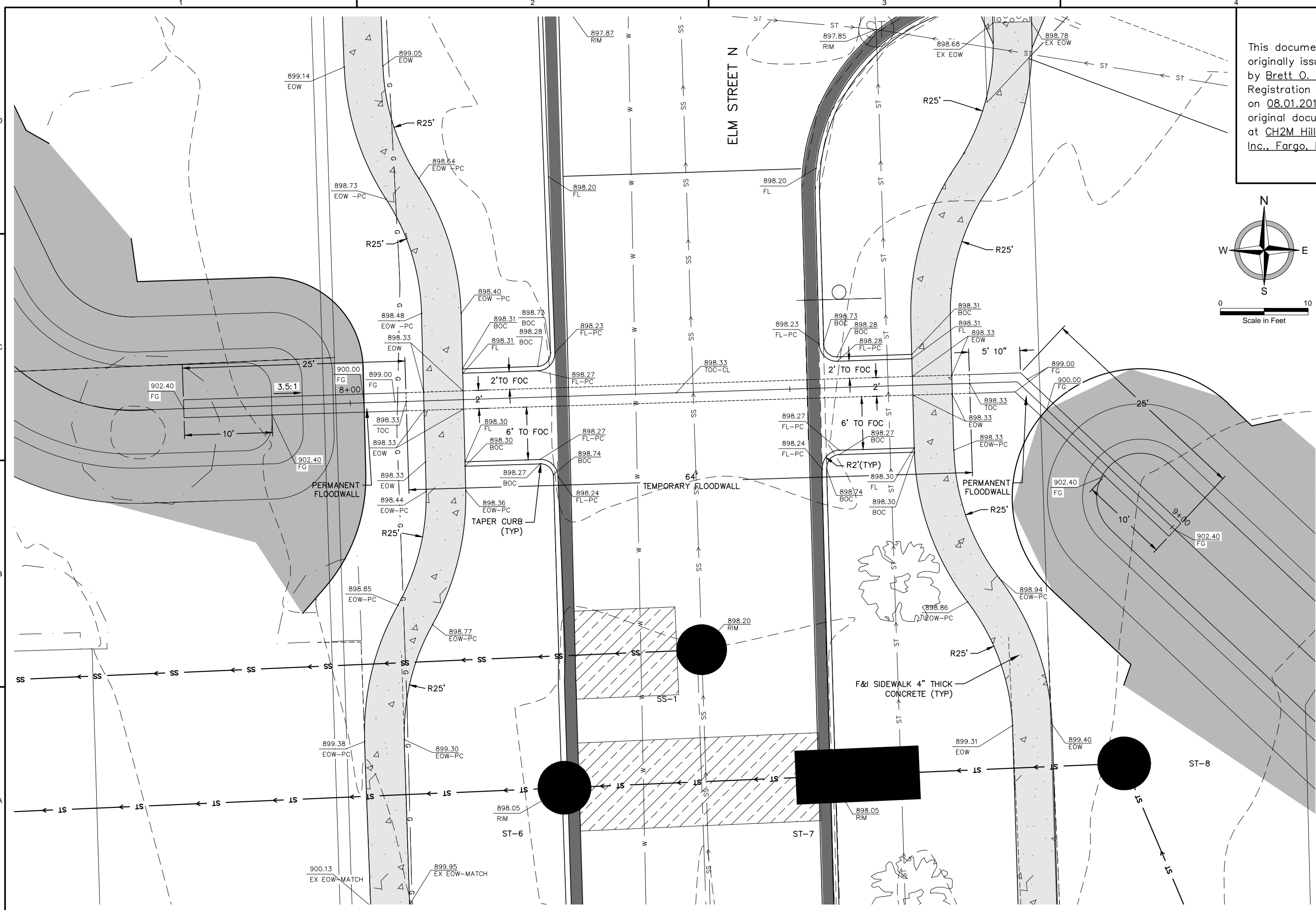
**PAVING**  
FM METRO FLOOD RISK MANAGEMENT-IN-TOWN LEVELS  
EL ZAGAL AREA - PHASE 2  
FARGO, NORTH DAKOTA

DATE:	12.30.2015
REVISED:	08.01.16
REVISED:	----
REVISED:	----
REVISED:	----
REVISED:	----
RECORD:	----

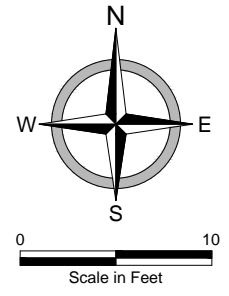
PROJECT No.	18370
DRAWN BY:	ASM
CHECKED BY:	BOB
PROJ. MANAGER:	KRL
PROJ. DESIGNER:	BOB

**C-060-3**  
SHEET 28 OF 46

FILE LOCATION: R:\Civil\3D Projects\18370\DRAWINGS\DESIGN\18370 PP.dwg



This document was originally issued and sealed by **Brett O. Bailey**, Registration No. PE-6087, on **08.01.2016** and the original document is stored at **CH2M Hill Engineering, Inc., Fargo, N.D.**



**FLOODWALL**  
**FM METRO FLOOD RISK MANAGEMENT-IN-TOWN LEVELS**  
**EL ZAGAL AREA - PHASE 2**  
**FARGO, NORTH DAKOTA**

DATE:	12.30.2015
REVISED:	08.01.2016
REVISED:	----
REVISED:	----
REVISED:	----
REVISED:	----
RECORD:	----

PROJECT No. 18370  
 DRAWN BY: ASM  
 CHECKED BY: BOB  
 PROJ. MANAGER: KRL  
 PROJ. DESIGNER: BOB

**C-070-3**  
 SHEET 31 OF 46