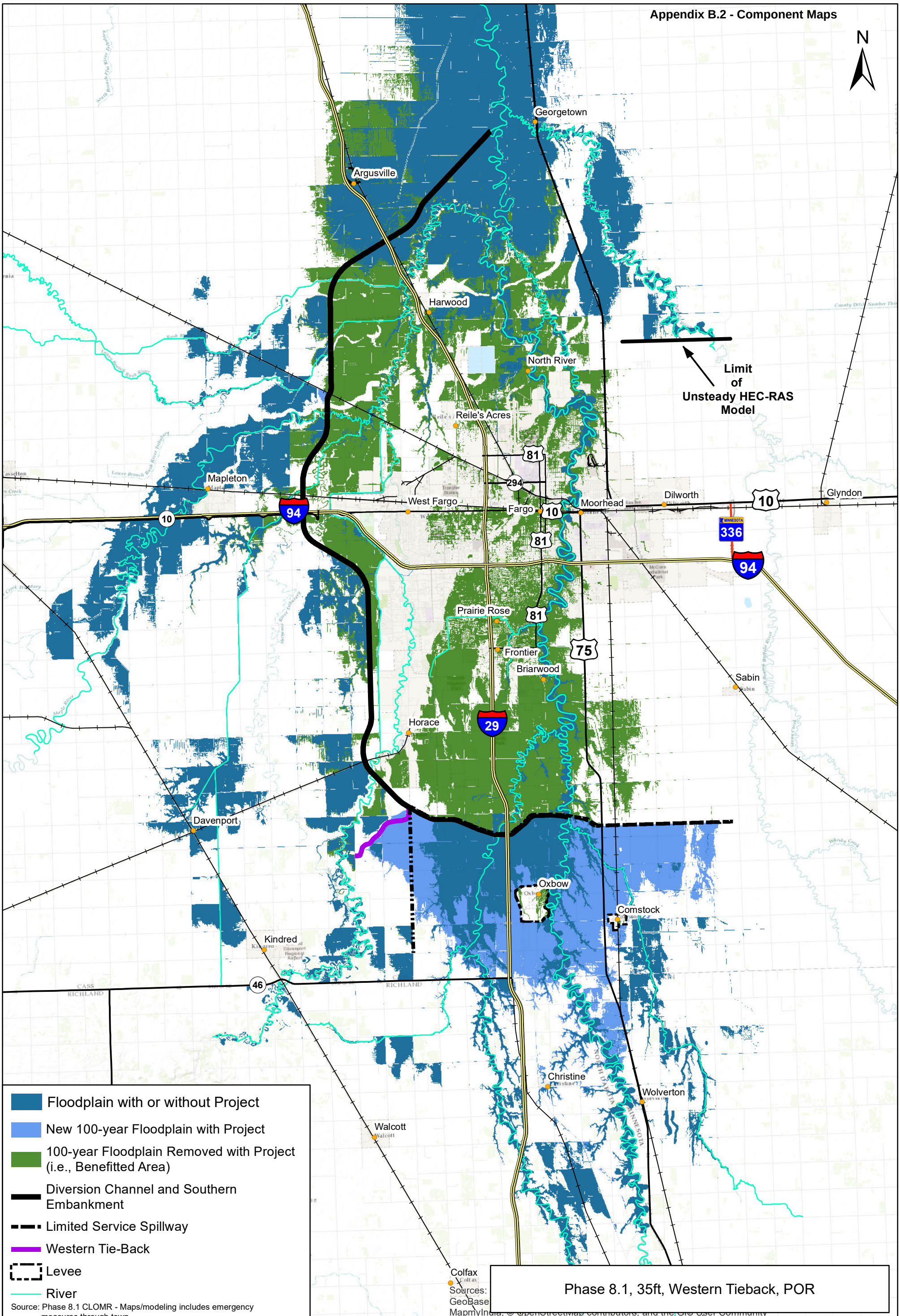

Phase 8.1 (CLOMR) Proposed Project Option 1.A

Created By: enelson Date Created: 10/09/2017 Date Exported: 11/28/2017 Image: 2012 County NAIP Elevation Data: -
Coordinate System: NAD 1983 UTM Zone 14N Datum: North American 1983
H:\Fargo\JBN\7400\7438\13_7438_015\Minnesota Dam Safety Permit\Small Team\2017-11-13 Tech Advisory Com\GIS\Mapping_112017.mxd

N W E S

0 1 2 4
Miles

HMG

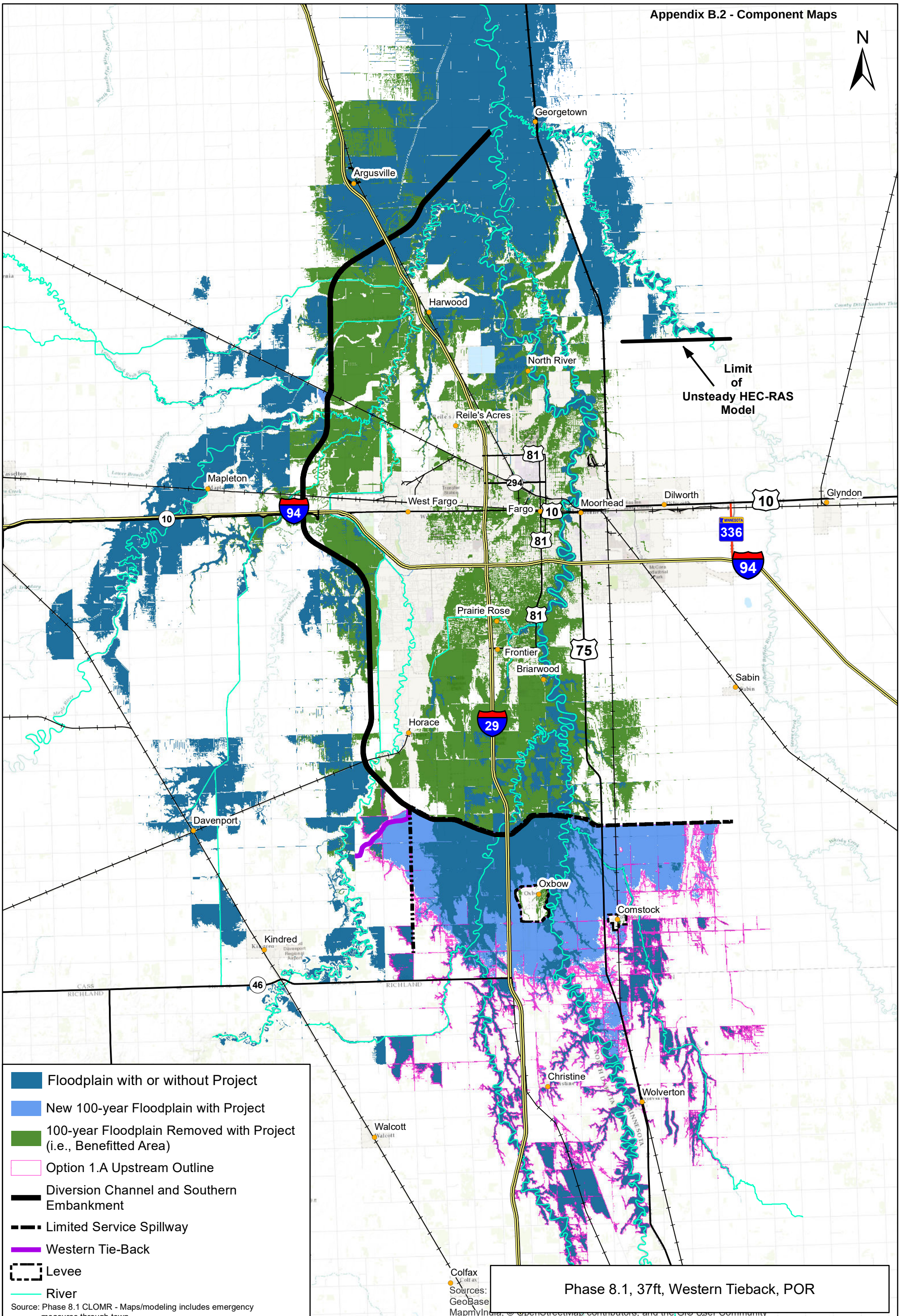

Phase 8.1 (CLOMR) Proposed Project Option 1.B

N W E S

0 1 2 4
Miles

HMG

Created By: enelson Date Created: 10/09/2017 Date Exported: 11/28/2017 Image: 2012 County NAIP Elevation Data: -
Coordinate System: NAD 1983 UTM Zone 14N Datum: North American 1983
H:\Fargo\JBN\7400\7438\13_7438_015\Minnesota Dam Safety Permit\Small Team\2017-11-13 Tech Advisory Com\GIS\Mapping_112017.mxd

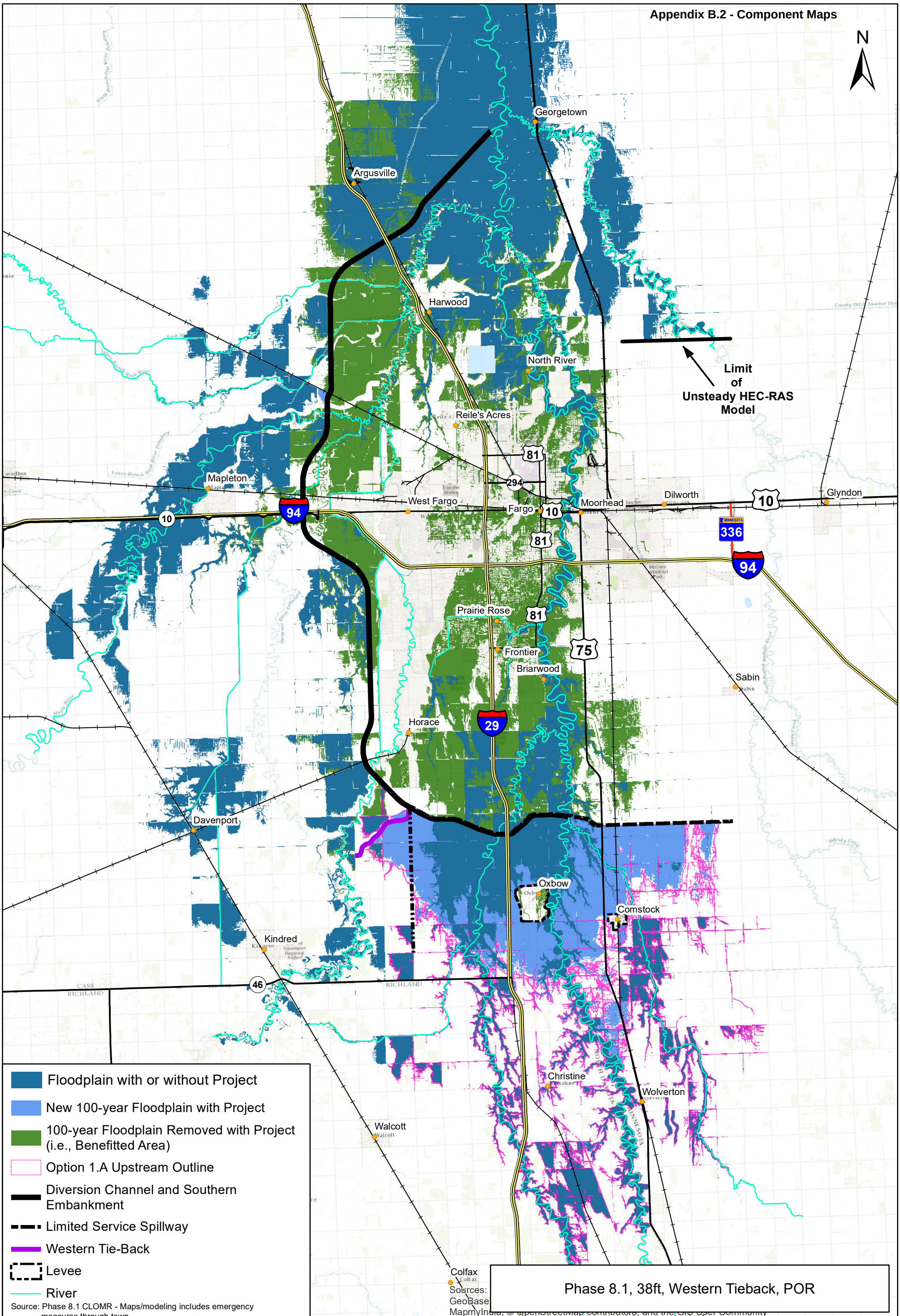

Phase 8.1 (CLOMR) Proposed Project Option 1.C

Created By: enelson Date Created: 10/09/2017 Date Exported: 11/28/2017 Image: 2012 County NAIP Elevation Data: -
Coordinate System: NAD 1983 UTM Zone 14N Datum: North American 1983
H:\Fargo\JBN\7400\7438\13_7438_015\Minnesota Dam Safety Permit\Small Team\2017-11-13 Tech Advisory Com\GIS\Mapping_112017.mxd

N W E S

0 1 2 4
Miles

HMG

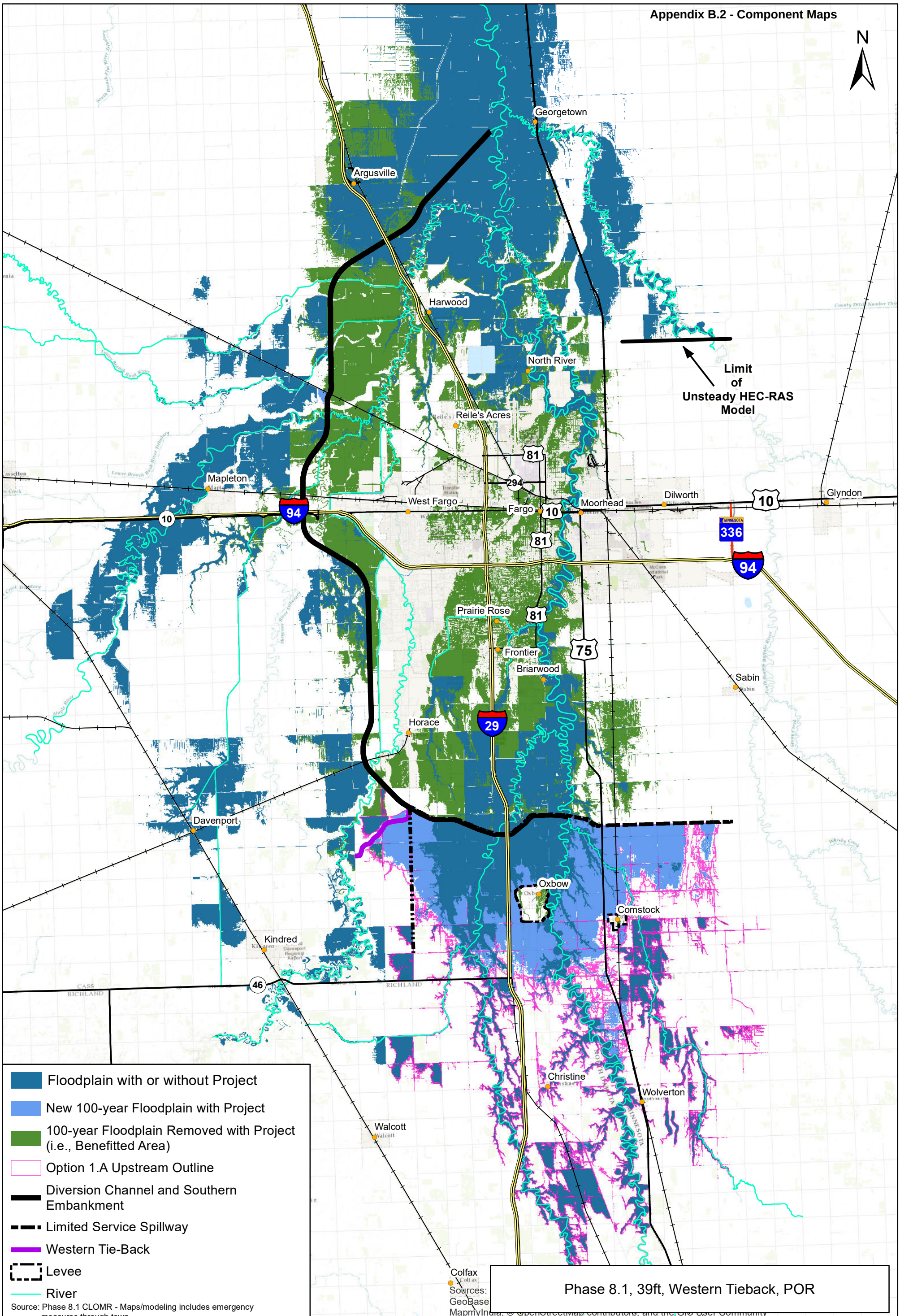

Phase 8.1 (CLOMR) Proposed Project Option 1.D

Created By: enelson Date Created: 10/09/2017 Date Exported: 11/28/2017 Image: 2012 County NAIP Elevation Data: -
Coordinate System: NAD 1983 UTM Zone 14N Datum: North American 1983
H:\Fargo\JBN\7400\7438\13_7438_015\Minnesota Dam Safety Permit\Small Team\2017-11-13 Tech Advisory Com\GIS\Mapping_112017.mxd

N W E S

0 1 2 4
Miles

HMG

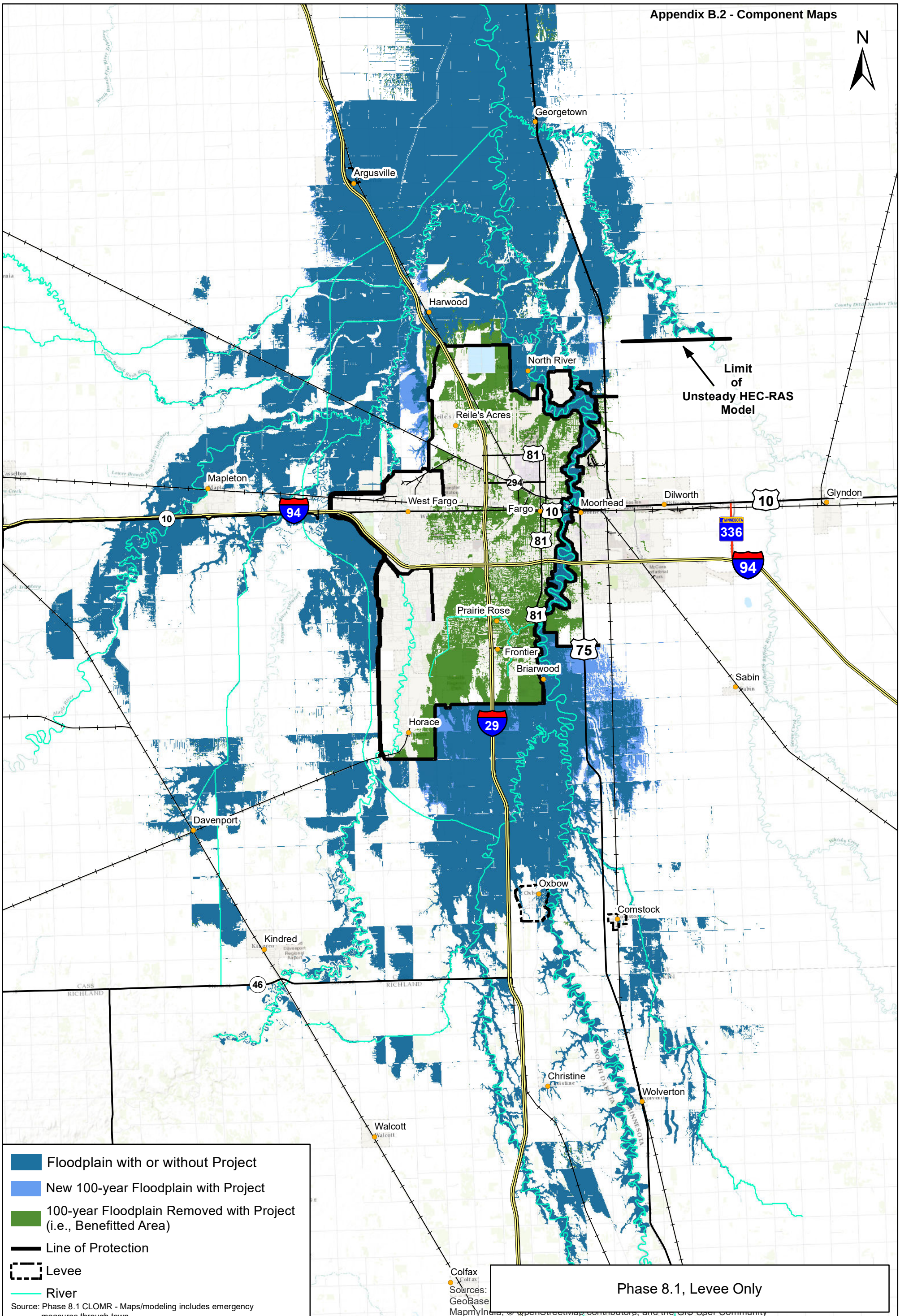

Phase 8.1 (CLOMR) Proposed Project Option 2

Created By: enelson Date Created: 10/09/2017 Date Exported: 11/28/2017 Image: 2012 County NAIP Elevation Data: -
Coordinate System: NAD 1983 UTM Zone 14N Datum: North American 1983
H:\Fargo\JBN\7400\7438\13_7438_015\Minnesota Dam Safety Permit\Small Team\2017-11-13 Tech Advisory Com\GIS\Mapping_112017.mxd

N W E S

0 1 2 4
Miles

HMG

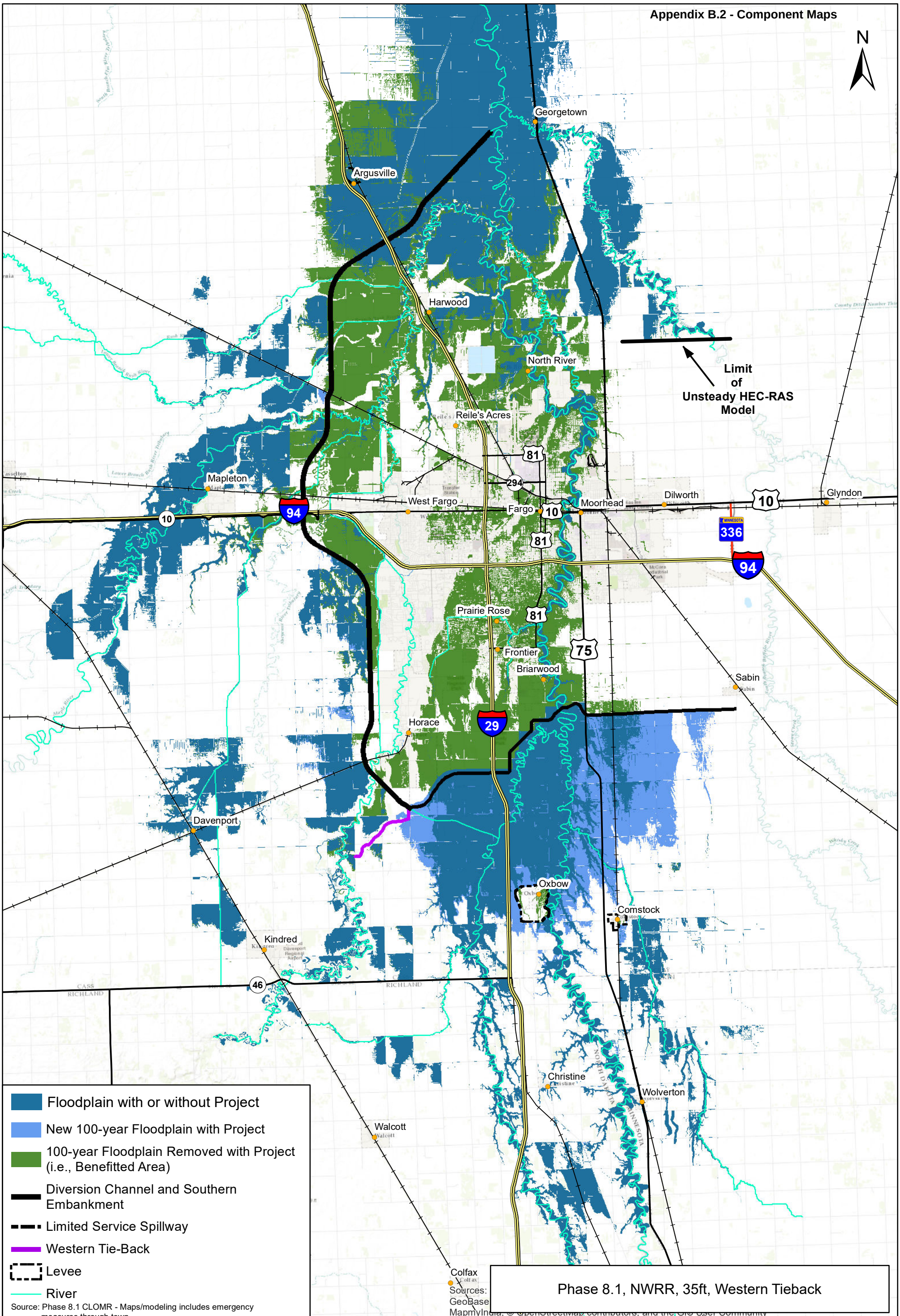

Phase 8.1 (CLOMR) Proposed Project Option 3.A

Created By: enelson Date Created: 10/09/2017 Date Exported: 11/28/2017 Image: 2012 County NAIP Elevation Data: -
Coordinate System: NAD 1983 UTM Zone 14N Datum: North American 1983
H:\Fargo\JBN\7400\7438\13_7438_015\Minnesota Dam Safety Permit\Small Team\2017-11-13 Tech Advisory Com\GIS\Mapping_112017.mxd

HMG

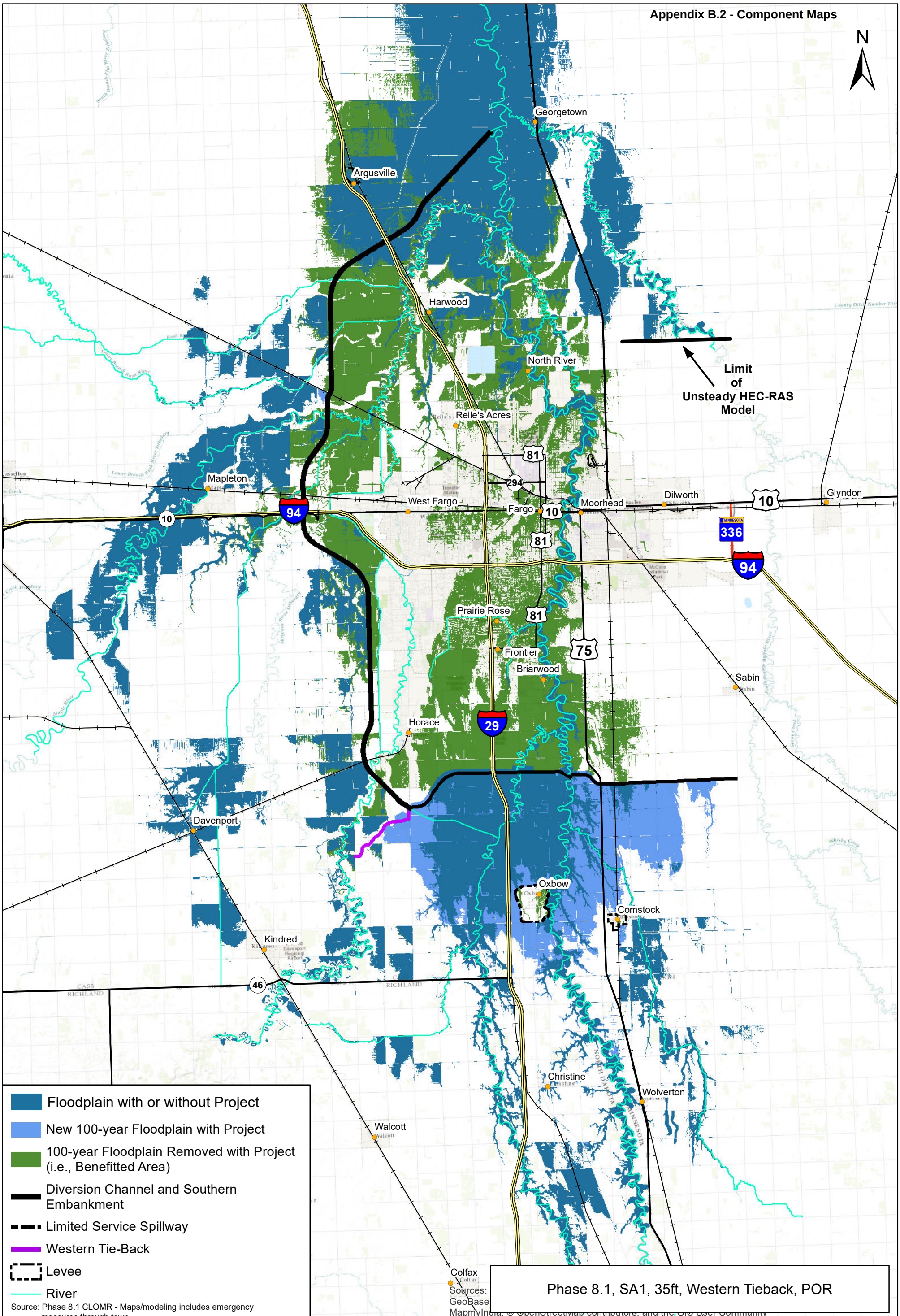

Phase 8.1 (CLOMR) Proposed Project Option 3.B

Created By: enelson Date Created: 10/09/2017 Date Exported: 11/28/2017 Image: 2012 County NAIP Elevation Data: -
Coordinate System: NAD 1983 UTM Zone 14N Datum: North American 1983
H:\Fargo\JBN\7400\7438\13_7438_015\Minnesota Dam Safety Permit\Small Team\2017-11-13 Tech Advisory Com\GIS\Mapping_112017.mxd

N W E S

0 1 2 4
Miles

HMG

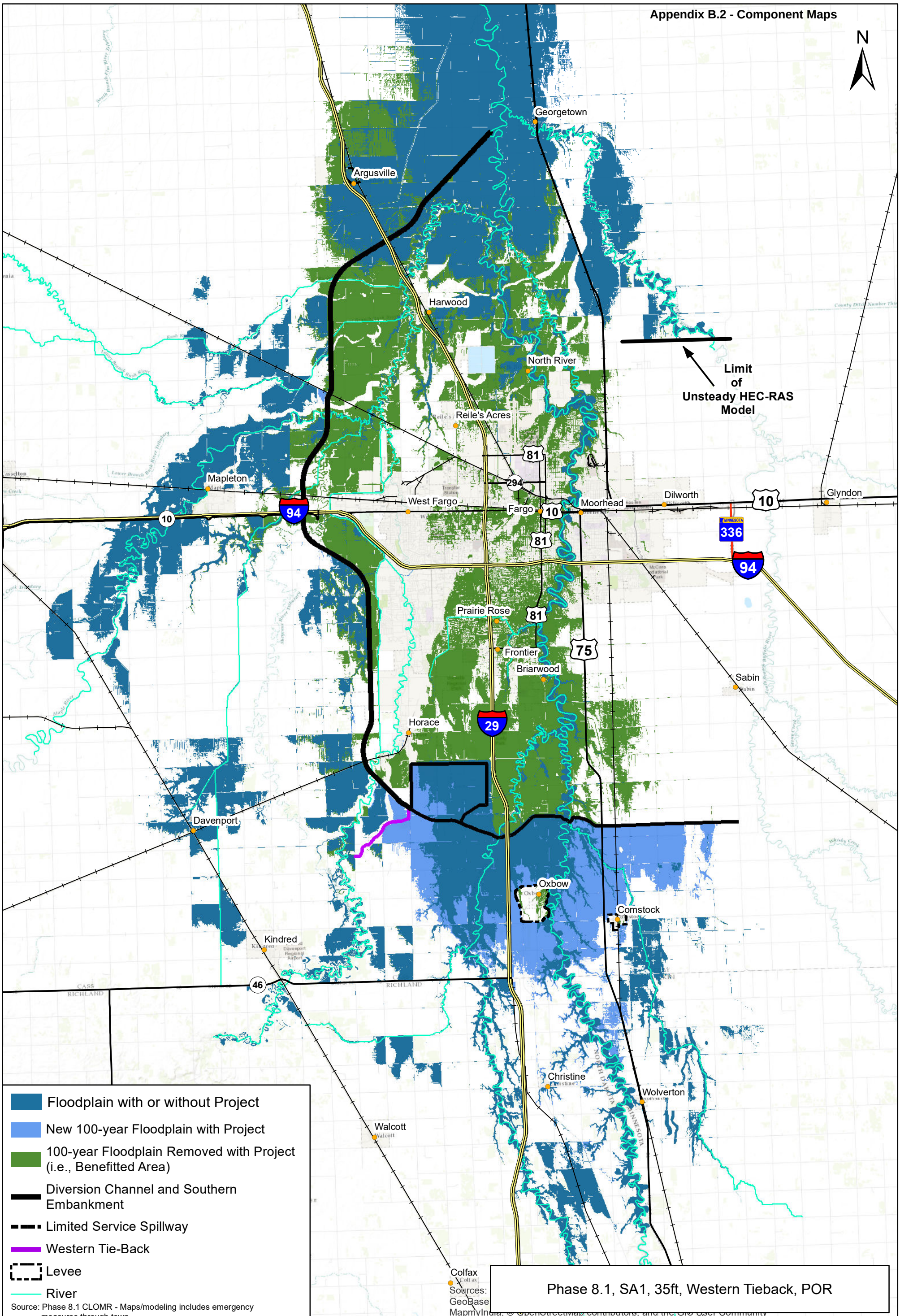

Phase 8.1 (CLOMR) Proposed Project Option 3.C

Created By: enelson Date Created: 10/09/2017 Date Exported: 11/28/2017 Image: 2012 County NAIP Elevation Data: -
Coordinate System: NAD 1983 UTM Zone 14N Datum: North American 1983
H:\Fargo\JBN\7400\7438\13_7438_015\Minnesota Dam Safety Permit\Small Team\2017-11-13 Tech Advisory Com\GIS\Mapping_112017.mxd

HMG

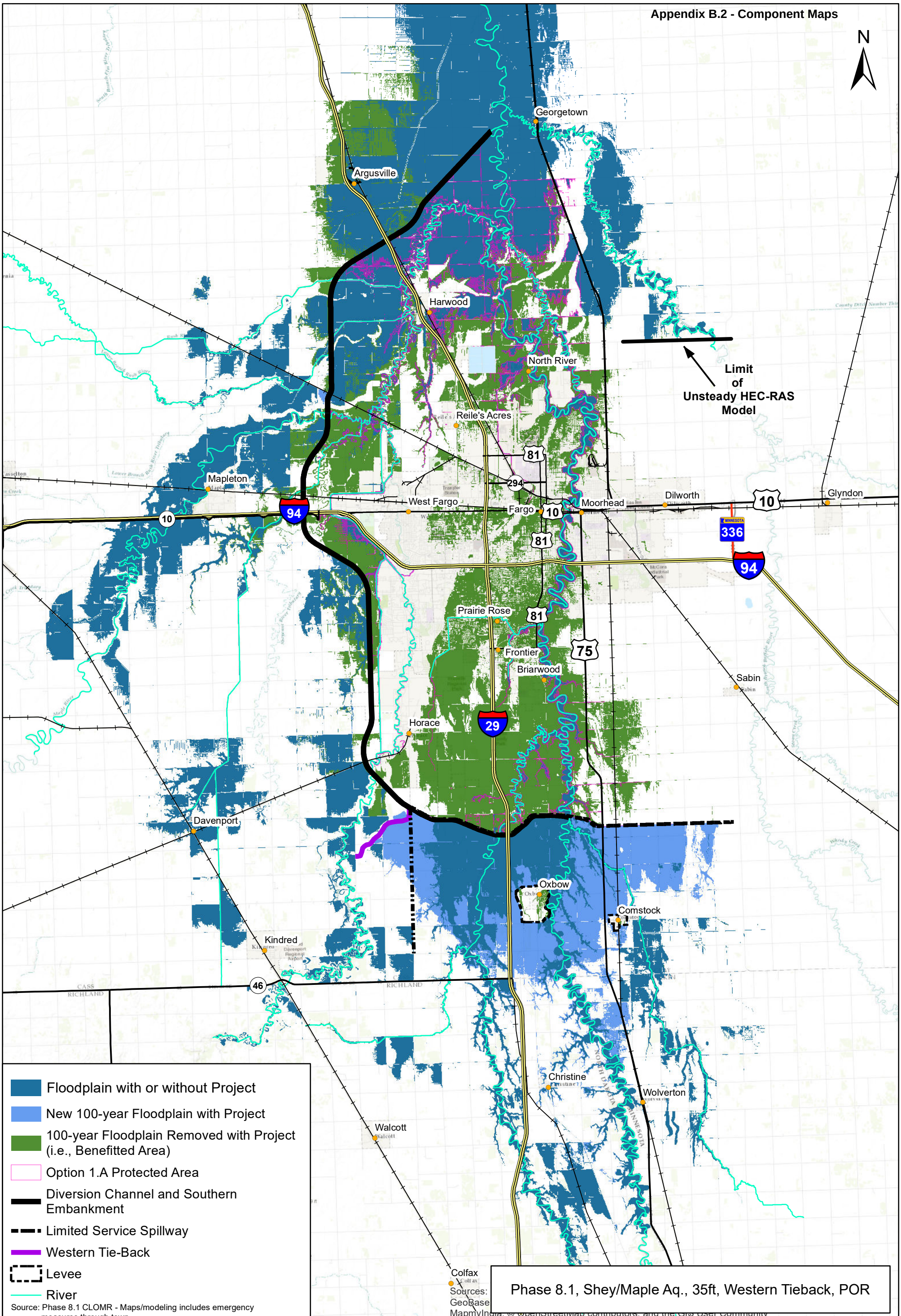

Phase 8.1 (CLOMR) Proposed Project Option 4

Created By: enelson Date Created: 10/09/2017 Date Exported: 11/28/2017 Image: 2012 County NAIP Elevation Data: -
Coordinate System: NAD 1983 UTM Zone 14N Datum: North American 1983
H:\Fargo\JBN\7400\7438\13_7438_015\Minnesota Dam Safety Permit\Small Team\2017-11-13 Tech Advisory Com\GIS\Mapping_112017.mxd

N W E S

0 1 2 4
Miles

HMG