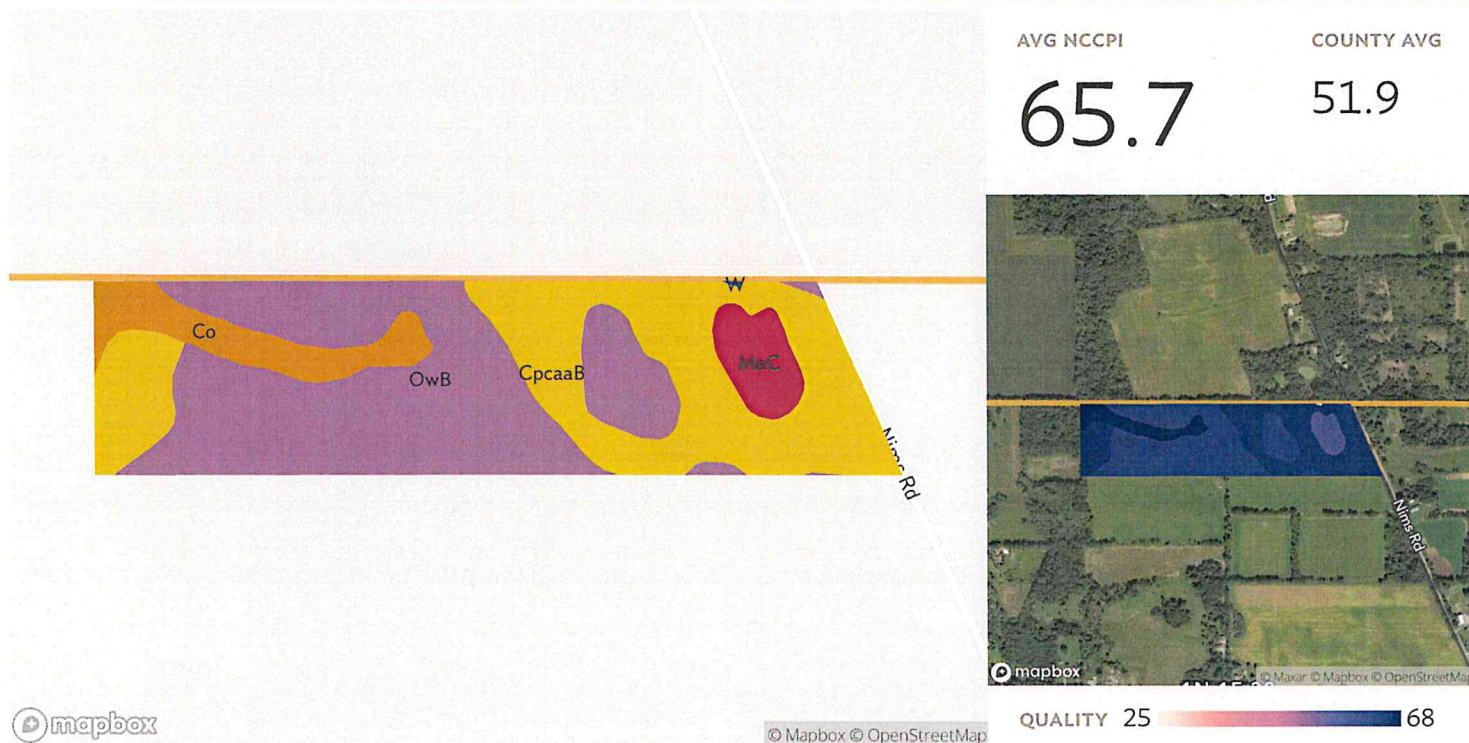


2 fields, 116 acres in Ingham County, MI



Source: NRCS Soil Survey

Field 1

39 ac.

SOIL CODE	SOIL DESCRIPTION	ACRES	PERCENTAGE OF FIELD	SOIL CLASS	NCCPI
OwB	Owosso-Marlette sandy loams, 2 to 6 percent slopes	18.78	47.8%	2	64.6
CpcaaB	Capac loam, 0 to 4 percent slopes	14.99	38.2%	2	66.3
Co	Colwood-Brookston loams	3.53	9.0%	2	72.7
MaC	Filer fine sandy loam, Saginaw Lobe, 6 to 12 percent slopes	1.95	5.0%	3	59.9
W	Water	0.02	0.0%		N/A
39.24					65.7

2 fields, 116 acres in Ingham County, MI












Field 1

39 ac.

Avg. Elevation

961.75 ft

	ELEVATION RANGE	ACRES	PERCENT AREA
	971.30 ft - 975.16 ft	1.75	4.46%
	967.43 ft - 971.30 ft	5.73	14.6%
	963.56 ft - 967.43 ft	11.20	28.52%
	959.69 ft - 963.56 ft	8.25	21.01%
	955.82 ft - 959.69 ft	4.19	10.67%
	951.95 ft - 955.82 ft	3.07	7.82%
	948.08 ft - 951.95 ft	3.81	9.7%
	944.21 ft - 948.08 ft	0.93	2.38%
	940.34 ft - 944.21 ft	0.33	0.83%